

THE GAMEMASTER'S

# Cartographer's Companion

A DESIGN JOURNAL FOR THE SERIOUS CARTOGRAPHER



# THE GAMEMASTER'S Cartographer's Companion

**Design and Layout:** Rick Hershey

**Fat Goblin Hoarde:** Ismael Alvarez, Tyler Beck, John Bennett, Richard Bennett, Kalyna Conrad, Troy Daniels, J Gray, Garrett Guillotte, BJ Hensley, Rick Hershey, Eric Hindley, Kiel Howell, Taylor Hubler, Justice Mora, Lucus Palosaari, Jennifer Povey, Michael Ritter, Matt Roth, Jeff Swank

**Publisher:** Rick Hershey

**The Gamemaster's Cartographer's Companion** © 2017 Fat Goblin Games. All Rights Reserved.



## ABOUT FAT GOBLIN GAMES

Based in South Carolina, USA, Fat Goblin Games was founded in 2011 to create Pathfinder Roleplaying Game compatible products. With a focus on high quality production values and providing a creative environment for our writers, Fat Goblin Games has quickly become a recognized force in the world of third party publishers.

With hundreds of support books, visual aids, campaign settings, and quality stock art, Fat Goblin Games continues to provide exciting content and fantastic worlds in which gamers can immerse themselves.

Visit us on [Facebook](#), follow us on [Twitter](#) and check out our website at [fatgoblingames.com](http://fatgoblingames.com).

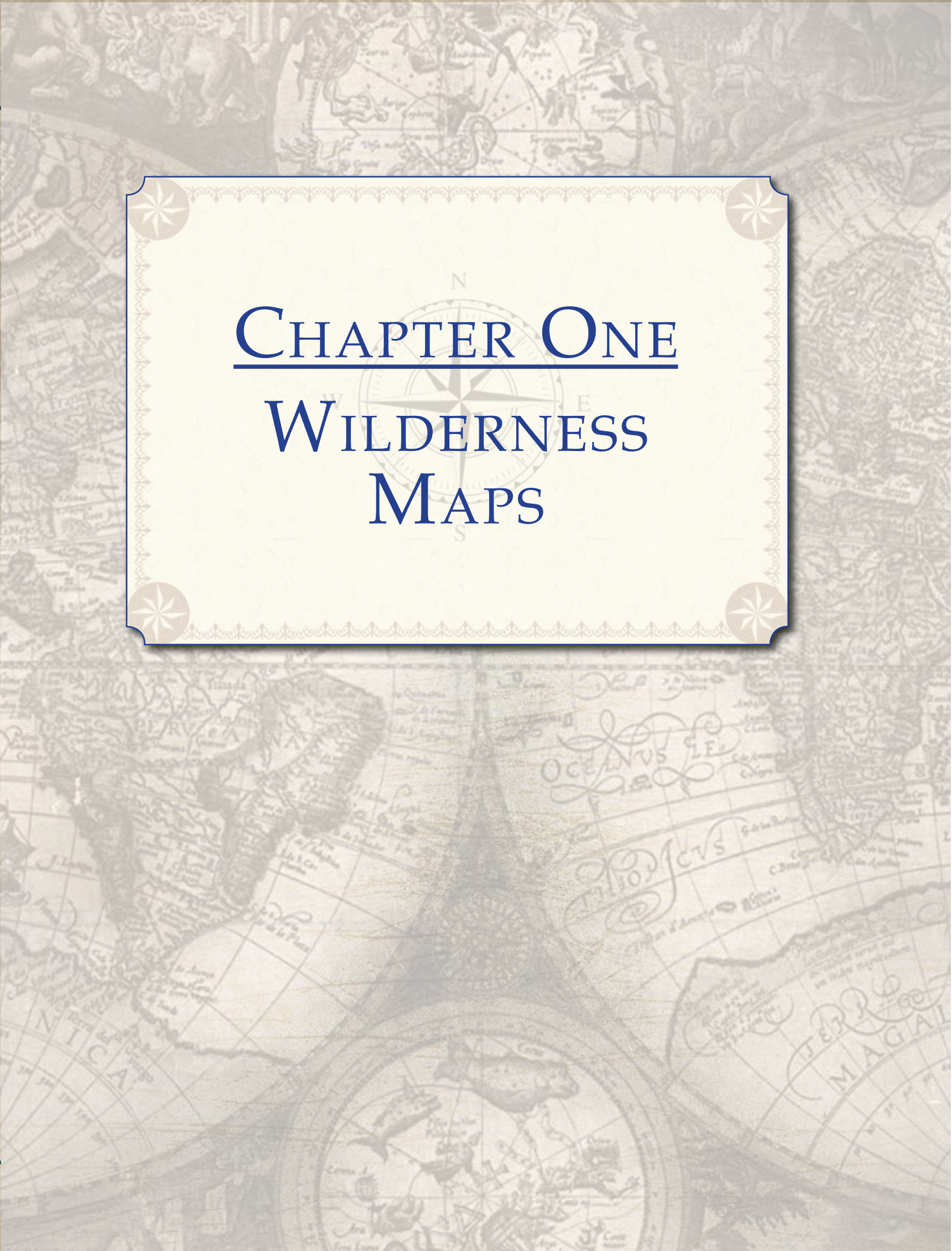
# CONTENTS

Chapter One - Wilderness Maps	4
Map List	5
Chapter Two - Location Maps Small	54
Map List	55
Chapter Three - Location Maps Medium	114
Map List	115
Chapter Four - Location Maps Large	198
Map List	199
Chapter Five - Terrain Maps Small	270
Map List	271
Chapter Six - Terrain Maps Large	362
Map List	363
Chapter Seven - Blank Pages	401

Welcome,

The Cartographer's Companion is the premier map journal for Gamemasters, Game Designers, and those who just love the art of Cartography. Each chapter provides an area for you to name the map location, write down notes, and of course draw out your map on the provided graph paper page.


Each chapter covers a different type of map and includes different types and scale-sized graph paper for your use. The last chapter of this book provides full spread graph paper of both squares and hexes for large terrain/dungeon, city, and world maps. We hope you enjoy this latest addition of our Gamemaster's Journals, and look for more releases soon!



CHAPTER ONE  
WILDERNESS  
MAPS




























































































































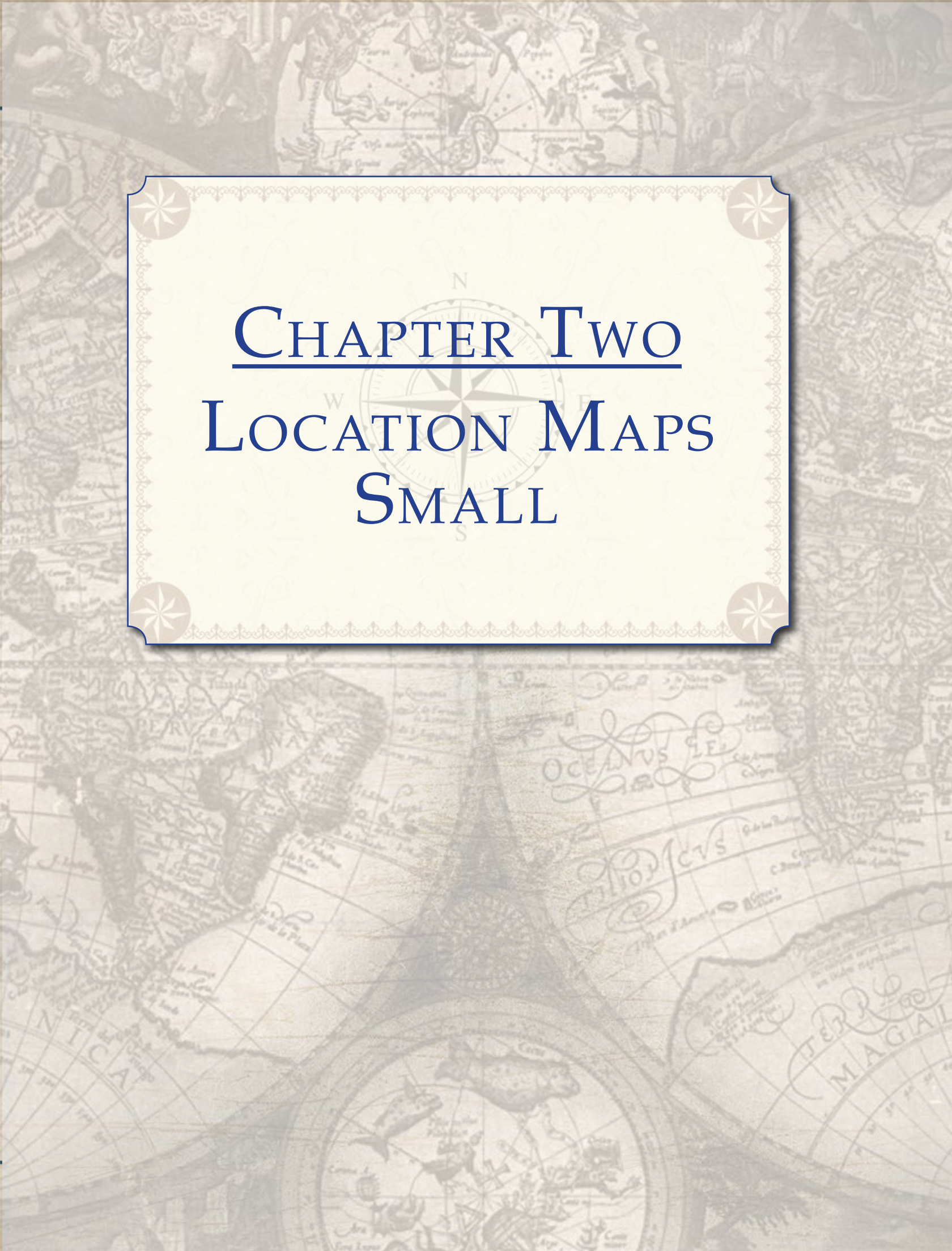











The background is a faded, historical map featuring a central compass rose with the letters N, S, E, and W. The map includes various geographical labels and decorative elements. A central text box with a decorative border contains the chapter title. The text is in a blue, serif font. The title is "CHAPTER TWO" followed by "LOCATION MAPS" and "SMALL".

CHAPTER TWO  
LOCATION MAPS  
SMALL




































































































































































The background features a collage of historical maps and a central compass rose. The maps include celestial charts with zodiac signs and constellations, and geographical maps of the Americas with labels like 'PERUVA' and 'MAGAL'. A compass rose with 'N', 'S', 'E', and 'W' is centered behind the text. The text is framed by a decorative border with starburst motifs in the corners.


CHAPTER THREE  
LOCATION MAPS  
MEDIUM
























































































































































































































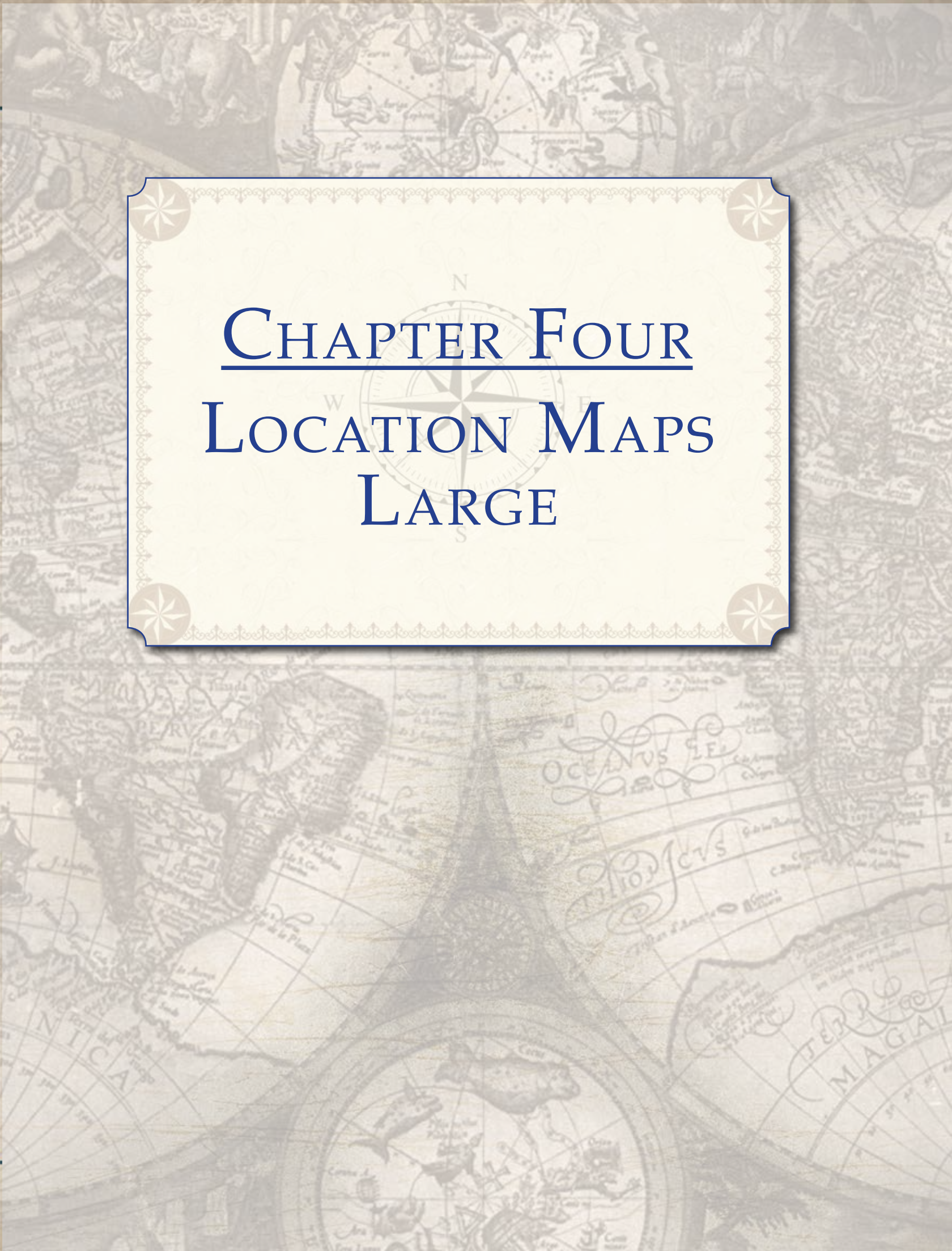













CHAPTER FOUR  
LOCATION MAPS  
LARGE






































































































































































































CHAPTER FIVE  
TERRAIN MAPS  
SMALL

















































































































































































































































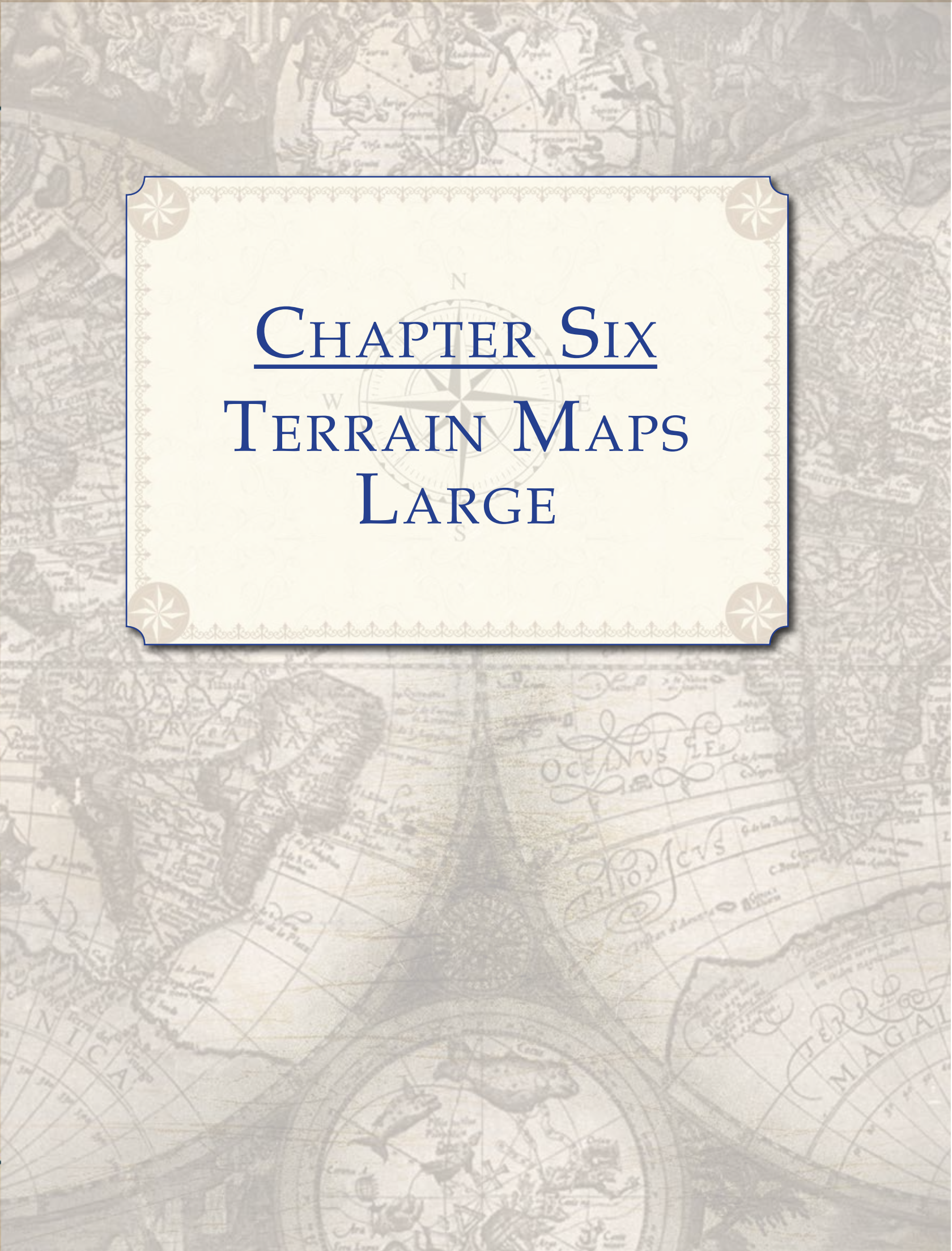














CHAPTER SIX  
TERRAIN MAPS  
LARGE



































LOCATION NAME

Lined area for writing location names and details.


































































CHAPTER SEVEN


---


BLANK PAGES




























































































































THE GAMEMASTER'S

# Cartographer's Companion

THE CARTOGRAPHER'S COMPANION IS THE PREMIER MAP JOURNAL FOR GAMEMASTERS, GAME DESIGNERS, AND THOSE WHO JUST LOVE THE ART OF CARTOGRAPHY. EACH CHAPTER PROVIDES AN AREA FOR YOU TO NAME THE MAP LOCATION, WRITE DOWN NOTES, AND OF COURSE DRAW OUT YOUR MAP ON THE PROVIDED GRAPH PAPER PAGE.

EACH CHAPTER COVERS A DIFFERENT TYPE OF MAP AND INCLUDES DIFFERENT TYPES AND SCALE-SIZED GRAPH PAPER FOR YOUR USE. THE LAST CHAPTER OF THIS BOOK PROVIDES FULL SPREAD GRAPH PAPER OF BOTH SQUARES AND HEXES FOR LARGE TERRAIN/DUNGEON, CITY, AND WORLD MAPS. WE HOPE YOU ENJOY THIS LATEST ADDITION OF OUR GAMEMASTER'S JOURNALS, AND LOOK FOR MORE RELEASES SOON!

