

# HELLFROST IMAGES


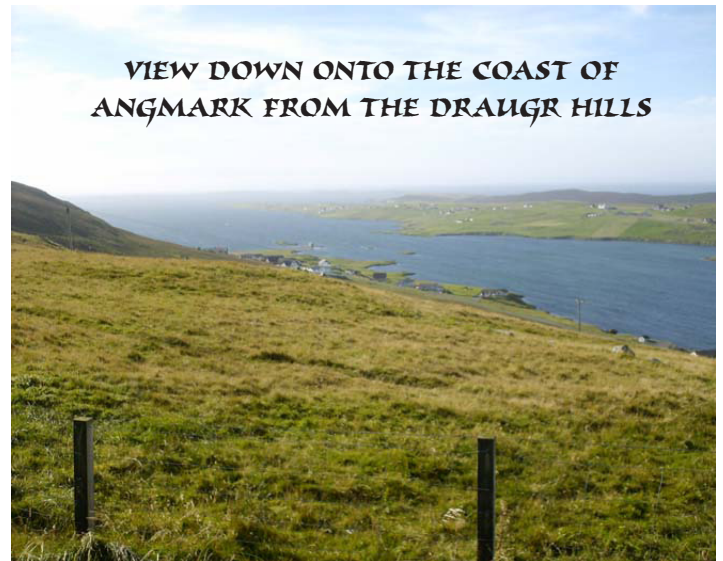
Went for a walk today with Mrs. Wiggy, and took some photos of the landscape. While Shetland is lacking in trees, these pretty much show large areas of the Hearthlands (and some others). Although I have attached labels, these are my personal views, and may differ from yours. If nothing else, they're something to print out and how your players.

**VIEW ACROSS THE CRYSTALFLOW INTO THE TOWER HILLS OF MIDMARK**



**TYPICAL BROCH, AS FOUND IN THE BATTLELANDS, THE EASTERN BORDERLANDS, AND PARTS OF THE DRACHENLANDS**

**VIEW DOWN ONTO THE COAST OF ANGMARK FROM THE DRAUGR HILLS**



**VIEW ACROSS THE CRYSTALFLOW**



**THE RUGGED UPLANDS OF THE  
MARKLANDS, OR THE MAGOCRACY**



**STANDING ATOP MOOT HILL LOOKING  
ACROSS THE CRYSTALFLOW INTO  
EASTERN ROYALMARK**



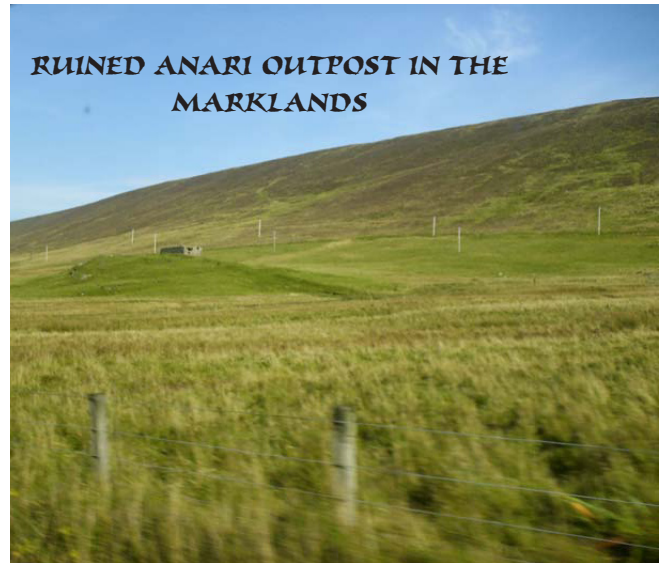
**WORSHIPPERS LED BY TWO CLERICS  
APPROACH A TEMPLE. GIVEN THE RAM'S  
HEAD, THIS IS PROBABLY A TEMPLE TO  
EOSTRE ANIMALMOTHER**



**TEMPLE. SIMPLE LOW STONE WALLS TOPPED WITH TURF. THE NICHEs ARE WHERE STATUES ARE PLACED ON HOLY DAYS OR WHERE CLERICS PERFORM THE SACRED RITES**



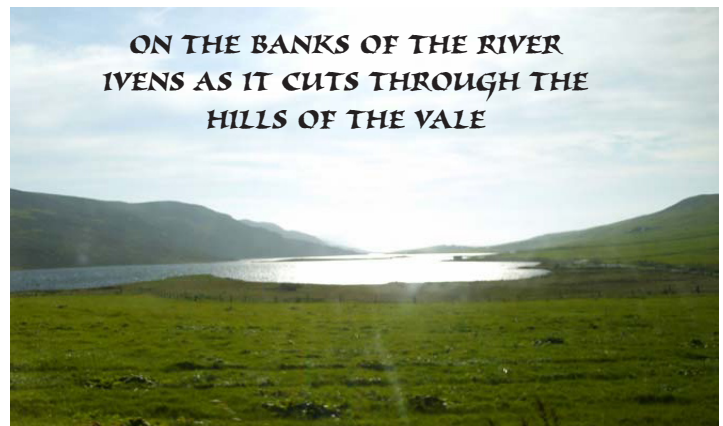
**STANDING IN THE FOOTHILLS OF THE THUNOR RANGE LOOKING INTO CENTRAL NORDMARK**



**RUINED ANARI OUTPOST IN THE MARKLANDS**



**WET GROUND IS COMMONPLACE, ESPECIALLY IN THE HEARTHLANDS IN SPRING. THE GRASS AROUND THIS POOL IS FAR FROM SOLID**



**ON THE BANKS OF THE RIVER IVENS AS IT CUTS THROUGH THE HILLS OF THE VALE**



**TRADE ROAD ROUTE RUNNING  
THROUGH THE DRAUGR HILLS**



**COULD BE ANYWHERE. WITH THE STRUCTURE  
ON THE MIDDLE HORIZON (RIGHT HAND  
SIDE), IT MIGHT BE A VIEW TOWARD THE  
MOUNDS OF HEROES GONE, WITH THE  
ROUNDED PEAKS OF THE HEARTH RANGE IN  
THE DISTANCE**



**SACRED STONE DEPICTING THUNOR AS  
A BIRD-HEADED HUMAN HOLDING  
A HAMMER, ONE OF HIS FAVORED  
WEAPONS (ALONG WITH THE SPEAR)**



**SAXA JARL ON HIS THRONE. GIVEN THE HORSE EMBLEM, THIS IS PROBABLY IN EASTERN VEERMARK**

**THE PHOTOS ON THIS PAGE AND THE NEXT ONE WERE TAKEN IN SHETLAND OVER THE LAST FEW YEARS.**



**FULL HELMET WORN BY BOTH SAXA AND ANARI WARRIORS**



**SAXA GREAVES. NOTE THE INTRICATE DESIGN AND LACK OF METAL**




**SAXA BRACELET SHOWING STYLIZED STORM DRAGONS**



**SAXA NOBLEMAN WHO FELL AT OSTERSUND  
GIVEN A FITTING BURIAL AT SEA**



**FROST GIANTS RAIDING FROM THE  
ICEBARRIER MOUNTAINS**



**BARROWS TYPICAL OF THOSE FOUND IN THE MOUNDS  
OF HEROES GONE, THE CAIRN LANDS, AND THE LICHE  
LANDS OF OLD, AMONG OTHER PLACES**

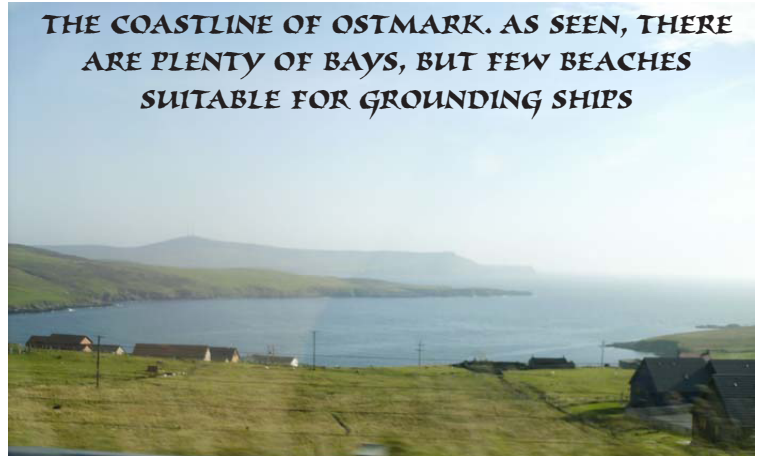
**RUINS DOT THE LANDSCAPE OF THE HEARTHLANDS**



**START OF THE HIGH MOOR IN CHALCIS**



**THE COASTLINE OF OSTMARK. AS SEEN, THERE ARE PLENTY OF BAYS, BUT FEW BEACHES SUITABLE FOR GROUNDING SHIPS**



**THE EDGE OF GNATMARSH IN ROYALMARK**



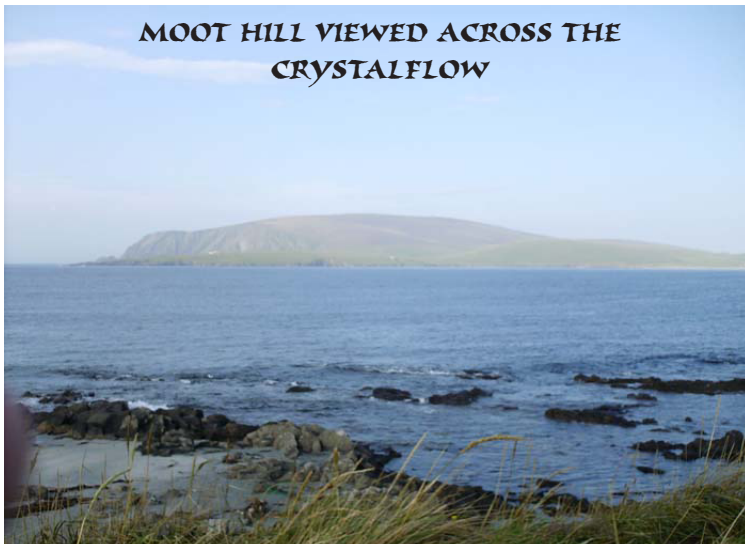
**THE UPLANDS OF ORCMARK, HOME TO  
COUNTLESS ORCS, GIANTS, AND OGRES**



**THE COAST OF MIDMARK IS LESS RUGGED  
THAN OTHER MARKLANDS**



**MOOT HILL VIEWED ACROSS THE  
CRYSTALFLOW**





**TYPICAL TUOMI HOUSE AS  
FOUND IN THE EASTERN LOW  
WINTERLANDS**



**STRETCH OF BEACH FOR  
GROUNDING SMALL SHIPS.  
A VILLAGE IS LIKELY TO LIE  
NEARBY, FOR GOOD BEACHES  
ARE HARD TO COME BY**



**SAXA BOARDGAME LAID OUT  
READY TO BEGIN PLAY**



**ANOTHER VIEW OF A TUOMI  
ROUNDHOUSE**

**A SMITH AT WORK. GIVEN  
HIS TATTOOS AND PANTS, IT  
IS LIKELY HE IS OF TUOMI  
EXTRACT. THE WOMAN IS A  
CLERIC OF ERTHA**



↑ The building was rebuilt and altered several times. This is the original.




**FOLLOWERS OF EOSTRE  
PLANTMOTHER KNOW HOW  
MUCH EFFORT GOES INTO  
GRINDING CORN TO GET FLOUR**



**TEMPLE OF THUNOR. THE PROCESSIONAL PATH IS MARKED WITH STONES, AND CURVED TO SYMBOLIZE THE WIND. THE HOLE MARKS WHERE THE TIMBER FRAME USED IN SKY BURIALS IS ERECTED**

**INSIDE OF A BROCH**



**INTERIOR OF A TUOMI WHEELHOUSE. NORMALLY DARK, THIS ONE IS HAVING THE ROOF REPLACED**



**INTERIOR OF AN OCCUPIED  
TUOMI WHEELHOUSE. NOTE  
THE NUMBER OF PEOPLE  
LIVING IN THE SMALL INTERIOR**

**WALL MUST BE BUILT BOTH  
FOR DEFENSE AND TO KEEP  
OUT THE WIND**



**INTERIOR OF A TYPICAL SAXA  
STEAD. THE REAR AREA IS  
USED TO HOUSE ANIMALS,  
KEEPING THEM SAFE AND  
HELPING HEAT THE HOUSE**

↑ In about 1150 this longhouse was divided, with people living in one end and animals in the other.



**A BARBARIAN WARLORD  
PONDERS HIS NEXT  
CONQUEST**

**CITIZENS BURY THEIR  
ANCESTORS CLOSE, BOTH  
FOR COMFORT AND TO KEEP  
AN EYE ON THEIR MORTAL  
REMAINS**



**LARGE ANARI HOUSE, OR  
POSSIBLY A TEMPLE TO EOSTRE  
PLANTMOTHER, COMPLETE  
WITH BREAD OVEN**



**TYPICAL ANARI  
FORTIFIED MANOR**

**FROM A STRONG FORT IN  
OSTERSUND, VESTMARK'S  
BELEAGUERED GARRISON  
KEEPS A WATCHFUL EYE OUT  
FOR ORC PIRATES**



**BORDERS ARE ILL-DEFINED.  
THIS STONE STANDS HIGH  
ABOVE THE SEA, MARKING  
THE BOUNDARY BETWEEN  
OSTMARK AND VEERMARK**



**VIEW FROM NORTHERN  
OSTMARK LOOKING TOWARD  
THE DISTANT CAIRN HILLS**



**BARROWS CAN BE FOUND  
ALMOST ANYWHERE IN THE  
HEARTHLANDS**



**A VIEW FROM THE EASTERN ORCBLOOD  
HILLS INTO THE MISTLANDS**