


A ring of stones stands near a Portal



The Isle of Thesmog (w. of Rashelles)




Kel, Naiad of the Keyten River






Over a Mountain Pass



Arûl Wastes



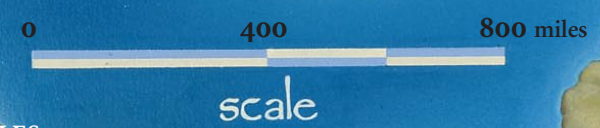
The Værken Mire

Copyright © 1999 Terry K. Amthor & Iron Crown Enterprises. All rights reserved. Map by David Martin. Renderings created by Terry K. Amthor. Shadow World® is a trademark of Iron Crown Enterprises, Inc.

Copyright © 1997 Iron Crown Enterprises and Terry K. Amthor. Maps originally published by ICE. World Design: Terry K. Amthor. Maps Rendered by David Martin and Elissa Mitchell. Shadow World is a Trademark of ICE. All rights Reserved.



Forbidden Sea



Legend

	rain forest		waste
	fertile		swamp
	plain		mountain
	savannah		

RASHELLES

Sea of Gold

TALÉN

PRÆTEN

(POCHANTOS)

Sel-kai

(THANOR)

Silaar

Barren Waters

LANKANOK

Kenezan

Ashenoq

NUYAN-KHÔM

Hæstra

Tai-emer

(ARULL)

Port of Izar

Varnost

Námar-Tol

Bay of Izar

Ardania

KOMAREN

Aquitar

LYGAAR

Uj

Bay of Izar

QUON

Khûm-kaan

Circular Sea

Kaitaine

Ajan

VAJAAR

Tiryn

LYS

Bay of Uj

Onar

RULAASH

MALQANAR

Lonely Sea

Sea of Glass

Dead Sea

Rælian Bay

Bay of Songs

EMER
THE GREAT CONTINENT


Ræl

Swirling Sea


DAVID + ELISSA MARTIN

The World of Kulthea

Copyright © 1997 Iron Crown Enterprises and Terry K. Amthor. Maps originally published by ICE. World Design: Terry K. Amthor. Maps Rendered by David Martin and Elissa Mitchell. Shadow World is a Trademark of ICE. All rights Reserved.




North Pole



Scale:
One inch is approximately equal to 1550 miles

Legend

- Cool Fertile
- Warm Fertile
- Temperate Fertile
- Desert
- Plain/Semi-arid
- Mixed Land
- River/Coast
- Mountains (volcano)
- Glacier
- Atolls/Reefs/rocky isles
- Tundra



South Pole

