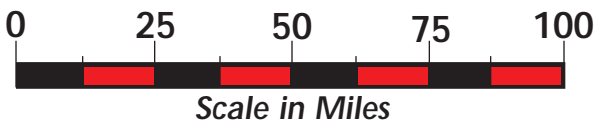


01 02 03 04 05 06 07 08 09 10

A
B
C
D
E
F
G
H
I
J



RANDOM ENCOUNTER MATRICES

Coastal		Village	
Desert		Ocean, Open	
Forest		Ocean, Coastal Area	
Glacier		Ocean, Depths	
Hills, Rough		Lake, Freshwater, Surface	
Mountains, High		Lake, Freshwater, Depths	
Mountains, Low		Lake, Saltwater, Surface	
Plains, Scrub		Lake, Saltwater, Depths	
Salt Marsh		River Basin	
Swamp, Marsh		Aerial	
City		Weather Chart	
Town			

POLITICAL BOUNDARIES

www.kenzerco.com

1	2	3	4
5	6	7	8
9	10	11	12
13	14	15	16

COMPARATIVE POSITION


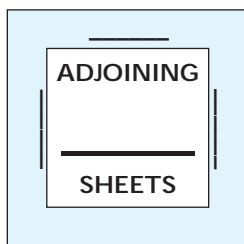
ADJOINING SHEETS

©2003 Kenzer and Company
Permission to reproduce for personal use.

	01	02	03	04	05	06	07	08	09	10	
											A
											B
											C
											D
											E
											F
											G
											H
											I
											J

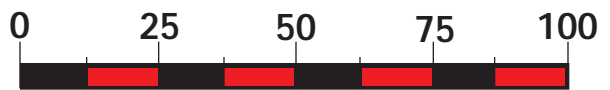
1	2	3	4
5	6	7	8
9	10	11	12
13	14	15	16

COMPARATIVE POSITION



POLITICAL BOUNDARIES

www.kenzerco.com



Scale in Miles

RANDOM ENCOUNTER MATRICES

Coastal	Village
Desert	Ocean, Open
Forest	Ocean, Coastal Area
Glacier	Ocean, Depths
Hills, Rough	Lake, Freshwater, Surface
Mountains, High	Lake, Freshwater, Depths
Mountains, Low	Lake, Saltwater, Surface
Plains, Scrub	Lake, Saltwater, Depths
Salt Marsh	River Basin
Swamp, Marsh	Aerial
City	Weather Chart
Town	

Blank Map Template: Garweeze World

©2003 Kenzer and Company
Permission to reproduce for personal use.