

The Greater Poh-Joc-Lah Valley

(overland view looking north)

Giant Totem

Plateau of the People


Sum-Tah-Wah River



- A. Artesian Lake (underwater treasury)
- B. Giant Banyon-Redwoods (inhabited)
- C. Trout Ponds (artesian lake runoff)
- D. Crops and irrigation canals
- E. Fruit Orchards
- F. Mountain Cat Temple and Waterfall

Todd Gamble, Cartographer.



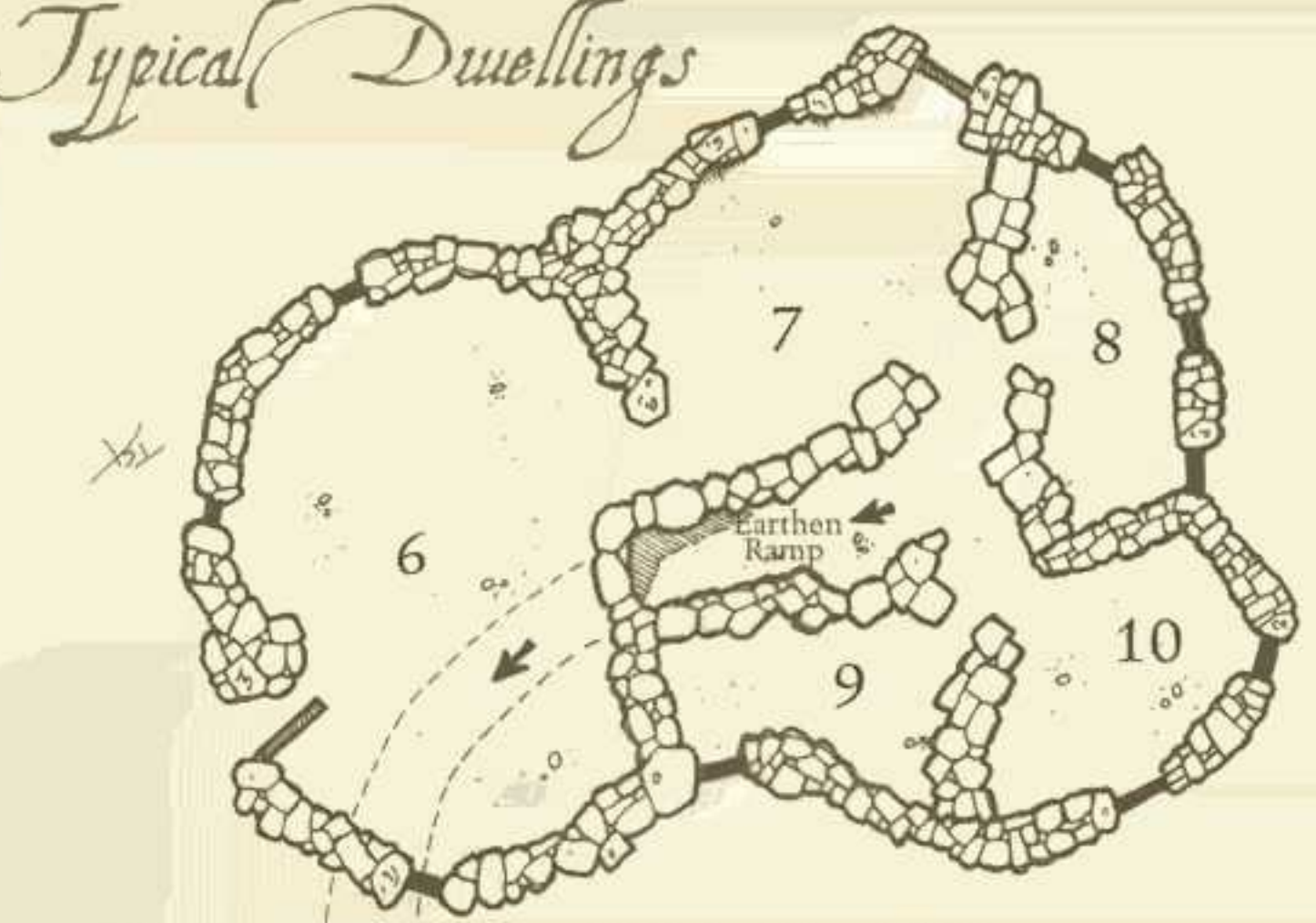


Poh-Joc-Lah Village Dwellings

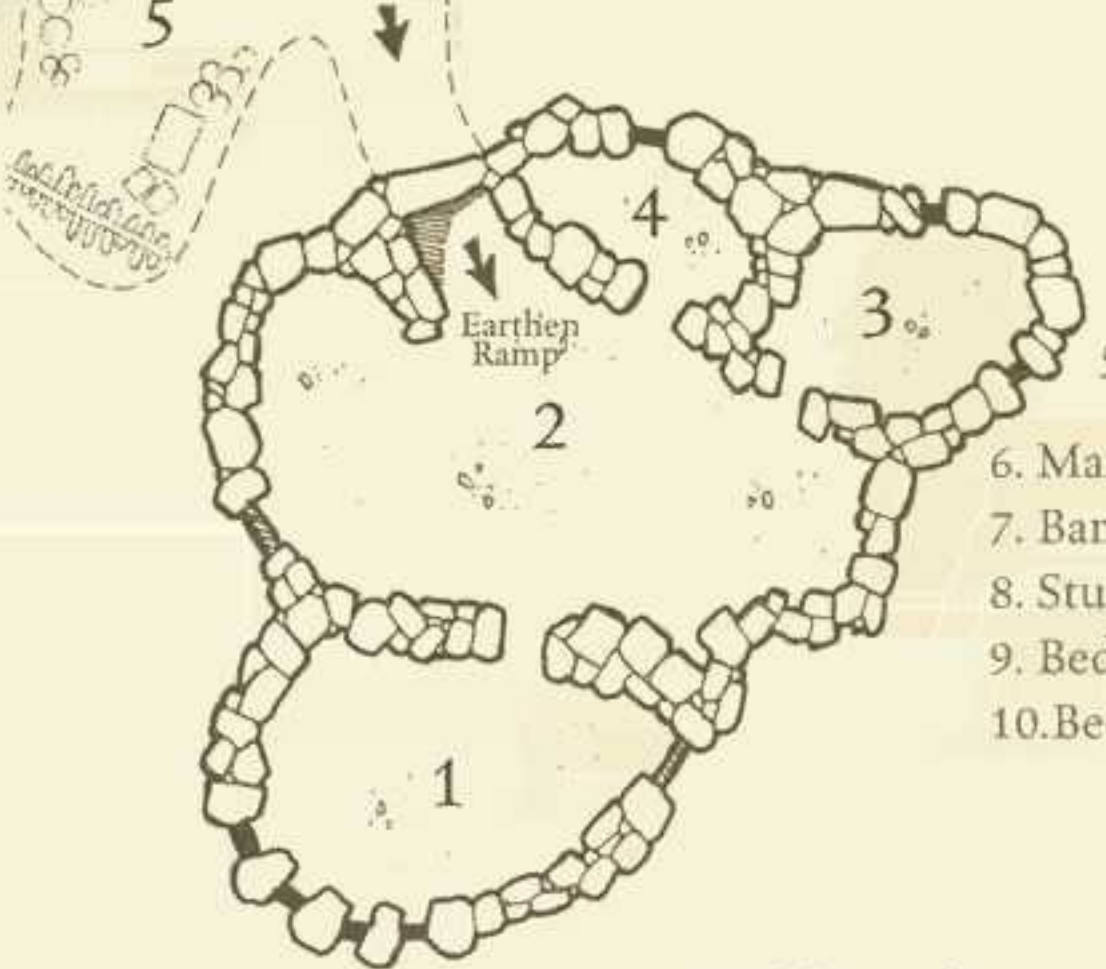
Inhabitants nestled within the strong roots of the giant banyon redwoods.



Typical Dwellings




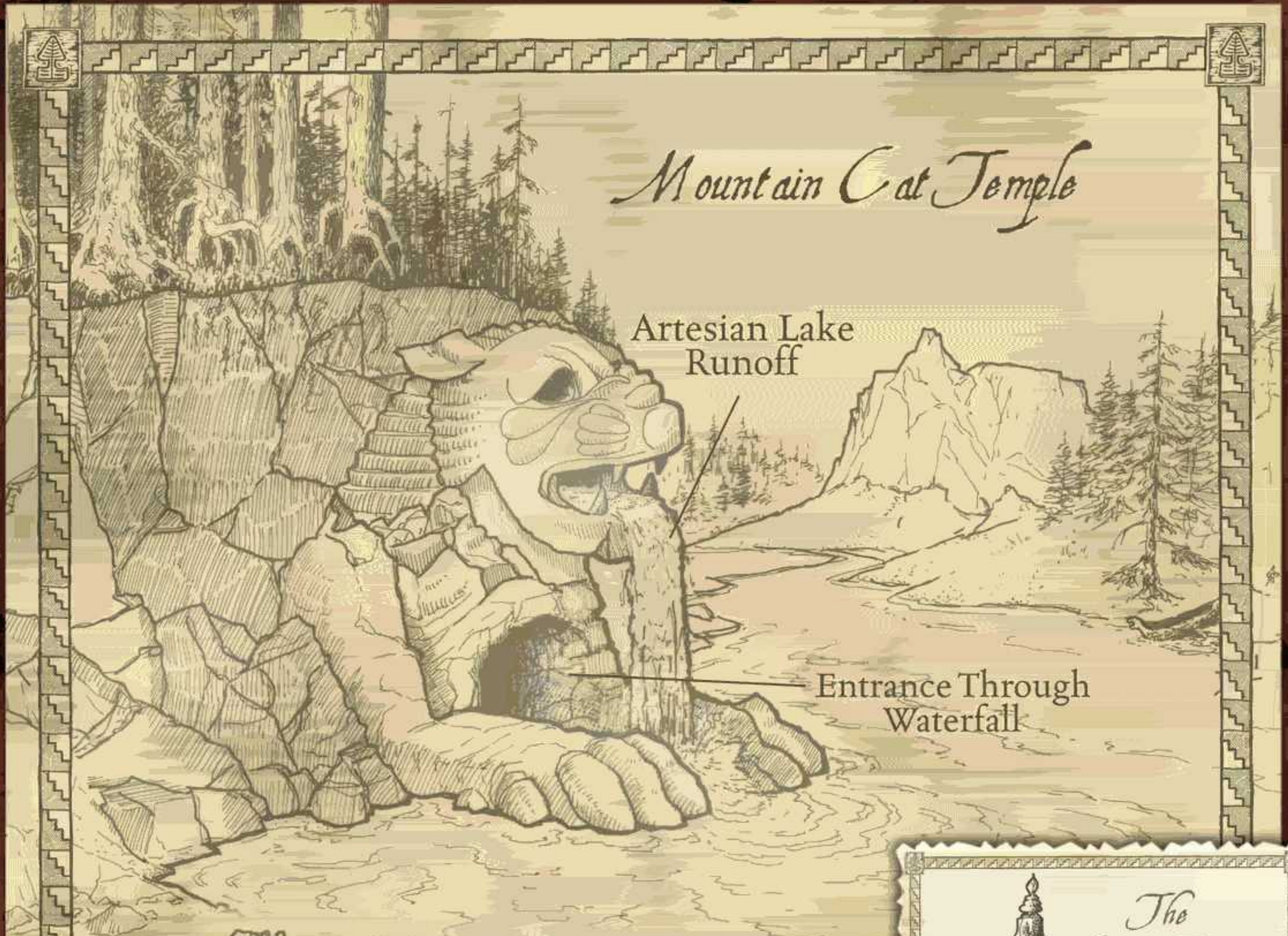
0 2.5 5 10 20 feet
scale



- 1. Study
- 2. Main Room
- 3. Bedroom #1
- 4. Bedroom #2
- 5. Shared Storage/Pantry
- 6. Main Room
- 7. Banquet Room
- 8. Study
- 9. Bedroom #1
- 10. Bedroom #2

Todd Gamble, Cartographer.

Mountain Cat Temple



- A. Waterfall
- B. Main Corridor
(carvings on walls)
- C. Alcoves with Shrines/Offerings
- D. Sanctuary with Statue
- E. False Corridor
- F. Corridor Leading to Plateau
- G. Exit Through Tree Base




Todd Gamble, Cartographer.




artesian lake at-a-glance



plan view / location



profile



plan view / interior



Typical Food Preparation Utensils

Underwater Treasury
(artesian lake)



- A. Artesian Lake
- B. Main Treasury Chamber
- C. Source of Water
- D. Secret Escape Passage
- E. Private Storage Chamber
- F. Historical Records and Items
- G. Dwellings Near the Lake

Jodd Gamble, Cartographer.

