

# **CASTLE ZAGYG**

## **EAST MARK GAZETTEER**

### **REFERENCE PHOTOS**

- **FOLIO COVER**
- **FOLIO INSIDE W/ THE MOUTHS OF MADNESS  
& EAST MARK GAZETTEER COVERS**
- **THE MOUTHS OF MADNESS & EAST  
MARK GAZETTEER BACKS**
- **EAST MARK MAP**
- **WILDERNESS MAP PLAYER'S VERSION**
- **WILDERNESS MAP CASTLE KEEPER'S VERSION**
- **THE MOUTHS OF MADNESS MAP**
- **YGGSBURGH TOWN MAP**



EAST MARK GAZETTEER FOLIO COVER

GREAT HILLWOOD  
Castles & Crusades  
HILLDALE



Alea iacta est  
The Die is Cast

GARY GYGAX'S  
CASTLE ZAGYG

**The Gazetteer**  
Compiled by the Sages Guild of Yggsburgh, this catalogue covers the climate, culture, geography, and history of the East Mark, a region of some 1,500 square miles. Also, we learn of the deities worshiped, the zodiacal astrology of its people, its lunar calendar, and much more! Extracted from Castle Zagyg: Yggsburgh, the Gazetteer offers you a quick reference guide for the East Mark wherein the fabled Castle Zagyg and the sprawling suburbs of Yggsburgh lies.

**The Mouths of Madness**  
The Little Hillwood lies a day's ride north of the Free Town of Yggsburgh, a rolling woodland attendant with bandits, goblins, howling ape-men, and other fell folk. These malign beings have rallied in the deeps of Castle Zagyg's surrounding wilderness, no doubt attracted by the vortex of madness inspired by the Mad Archmage. There is but one-way to cross these hoary wilds fraught with peril: one must traverse the Old Castle Track. At path's conclusion lie the fabled ruins engulfed by an eldritch fog yet the caves below beckon, where bugbear, goblin, gnoll, and orc dwell ~ and not a few monstrous inhabitants as well ~ such as a prowling werewolf, a sly hill giant, a deranged owlbear, bizarre fungi, and deadly blobs that drink flesh from bone! Will your party be among the first to explore this first glimpse of the newly revealed Castle Zagyg?

Included Within  
Gazetteer Booklet  
East Mark Area Map  
Yggsburgh City map  
The Mouths of Madness adventure  
Accompanying maps.



TLG 8059 \$19.95

TROLL LORD GAMES



www.trolllord.com  
PO Box 251171  
Little Rock, AR, 72225

Printed in the United States of America

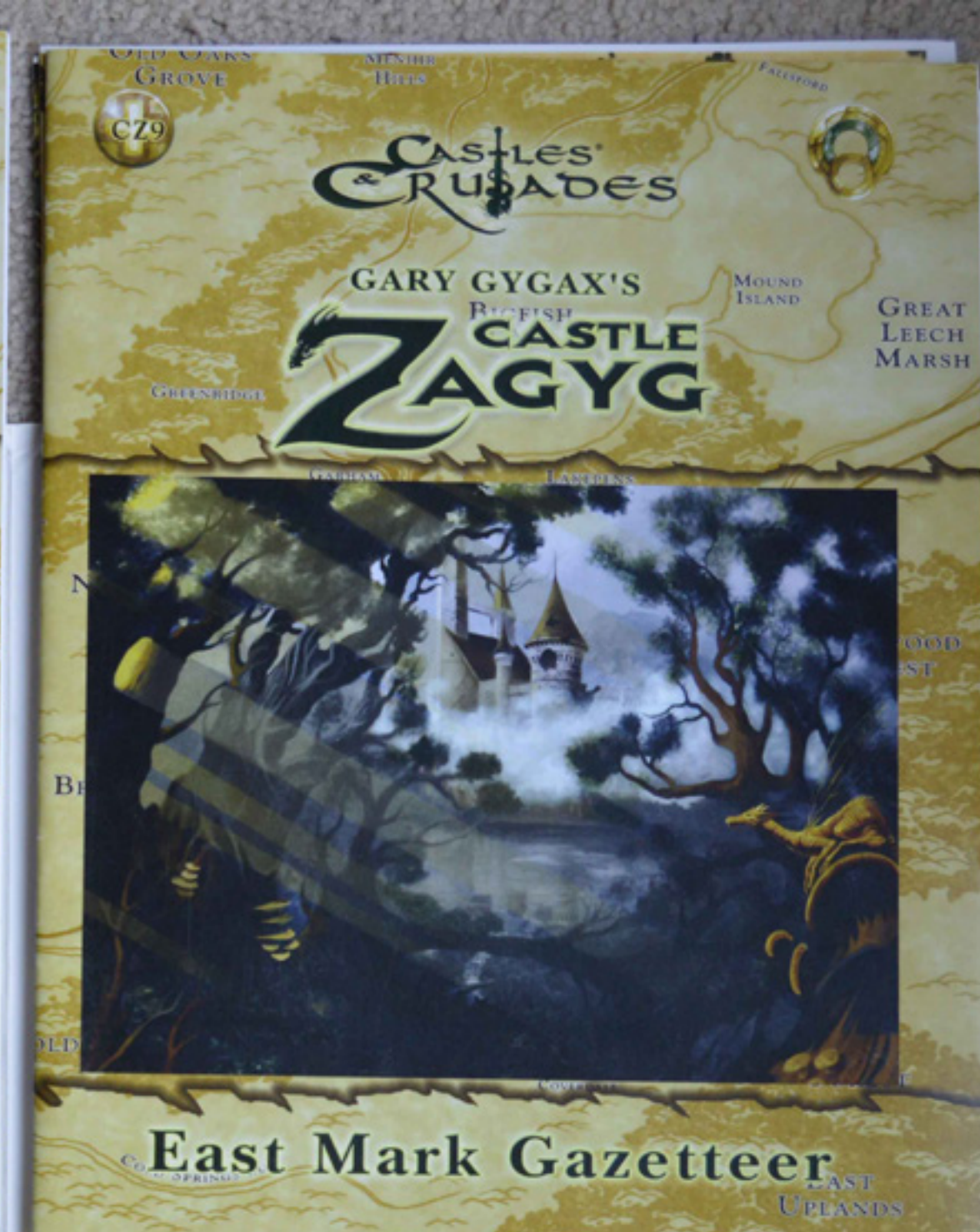
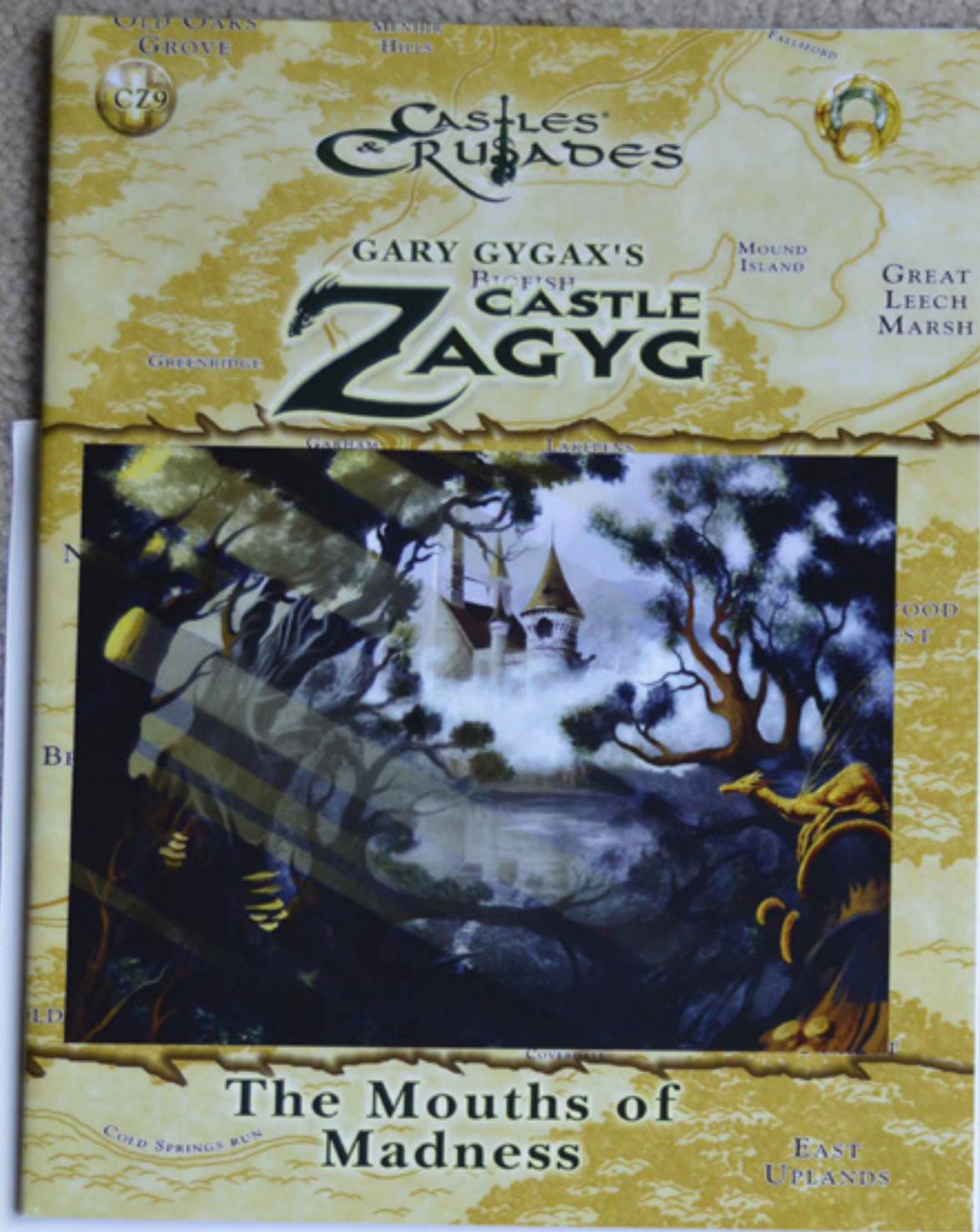


The East Mark  
Gazetteer

Copyright © 2008 Troll Lord Games. All Rights Reserved. Troll Lord Games and the Troll Lord Games logo are Trademarks owned by Chausault & Gray, LLC. All Rights Reserved. Text is Copyright © 2008 Trige Enterprises Company. All Rights Reserved. Castle Zagyg, Trige Enterprises Company, and the Castle Zagyg logo are Trademarks owned by Trige Enterprises Company.



EAST MARK GAZETTEER FOLIO INSIDE  
WITH THE MOUTHS OF MADNESS AND  
EAST MARK GAZETTEER COVERS





GREAT HILLWOOD



Alea iacta est

The Die is Cast

EDGEWOOD

LONELY VALLEY

THERE IS LITTLE DOUBT that the East Mark cradles the epitome of culture, enlightenment and sophistication in the known world, that being the Free Town of Yggsburgh. The East Mark is relatively small, a bit less than 1,500 square miles, an area of some 44 miles east and west, 34 north and south. Thus, the extent of this region in relation to the Whole of the Urth is minute. The scope of the region belies its significance, the reasons for which may be gleaned through the careful study of this treatise.

THE GAZETTEER

Compiled by the Sages Guild of Yggsburgh, this catalogue covers the climate, culture, geography, and history of the East Mark, a region of some 1,500 square miles. Also, learn of the deities worshiped, the zodiacal astrology of its people, its lunar calendar, and much more! Extracted from Castle Zagyg Yggsburgh, the Gazetteer offers you a quick reference guide for the East Mark wherein lies the fabled Castle Zagyg and the sprawling suburbs of Yggsburgh.

THE FOUR TORS



www.trolllord.com PO Box 251171 Little Rock, AR, 72225

Printed in the United States of America

Copyright © 2007 Troll Lord Games. All Rights Reserved. Troll Lord Games and the Troll Lord Games logo are Trademarks owned by Chenault & Gray, LLC. All Rights Reserved. Text is Copyright © 2007 Trigeer Enterprises Company. All Rights Reserved. Castle Zagyg, Trigeer Enterprise Company, and the Castle Zagyg logo are Trademarks owned by Trigeer Enterprises Company.

GREAT HILLWOOD



Alea iacta est

The Die is Cast

EDGEWOOD

LONELY VALLEY

THE MOUTHS OF MADNESS  
The Little Hillwood lies a day's ride north of the Free Town of Yggsburgh, a rolling woodland attendant with bandits, goblins, howling ape-men, and other fell folk. These malign beings have rallied in the deeps of Castle Zagyg's surrounding wilderness, no doubt attracted by the vortex of madness inspired by the Mad Archmage. There is but one way to cross these hoary wilds fraught with peril: one must traverse the Old Castle Track. At path's conclusion lie the fabled ruins engulfed by an eldritch fog, yet the caves below beckon, where bugbear, goblin, gnoll, and orc dwell -- and not a few monstrous inhabitants as well -- such as a prowling werewolf, a sly hill giant, a deranged owlbear, bizarre fungi, and deadly blobs that drink flesh from bone! Will your party be among the first to explore this first glimpse of the newly revealed Castle Zagyg?

FOLIO EDITION

This is a special, modified version of the first adventure included in the forthcoming boxed set, Castle Zagyg Volume II, The Upperworks, soon to be published by Troll Lord Games.

THE FOUR TORS



www.trolllord.com PO Box 251171 Little Rock, AR, 72225

Printed in the United States of America

Copyright © 2007 Troll Lord Games. All Rights Reserved. Troll Lord Games and the Troll Lord Games logo are Trademarks owned by Chenault & Gray, LLC. All Rights Reserved. Text is Copyright © 2007 Trigeer Enterprises Company. All Rights Reserved. Castle Zagyg, Trigeer Enterprise Company, and the Castle Zagyg logo are Trademarks owned by Trigeer Enterprises Company.







CASTLE ZAGYG WILDERNESS MAP

Player Map

LITTLE HILLWOOD

CASTLE  
ZAGYG

OLD CASTLE TRACK

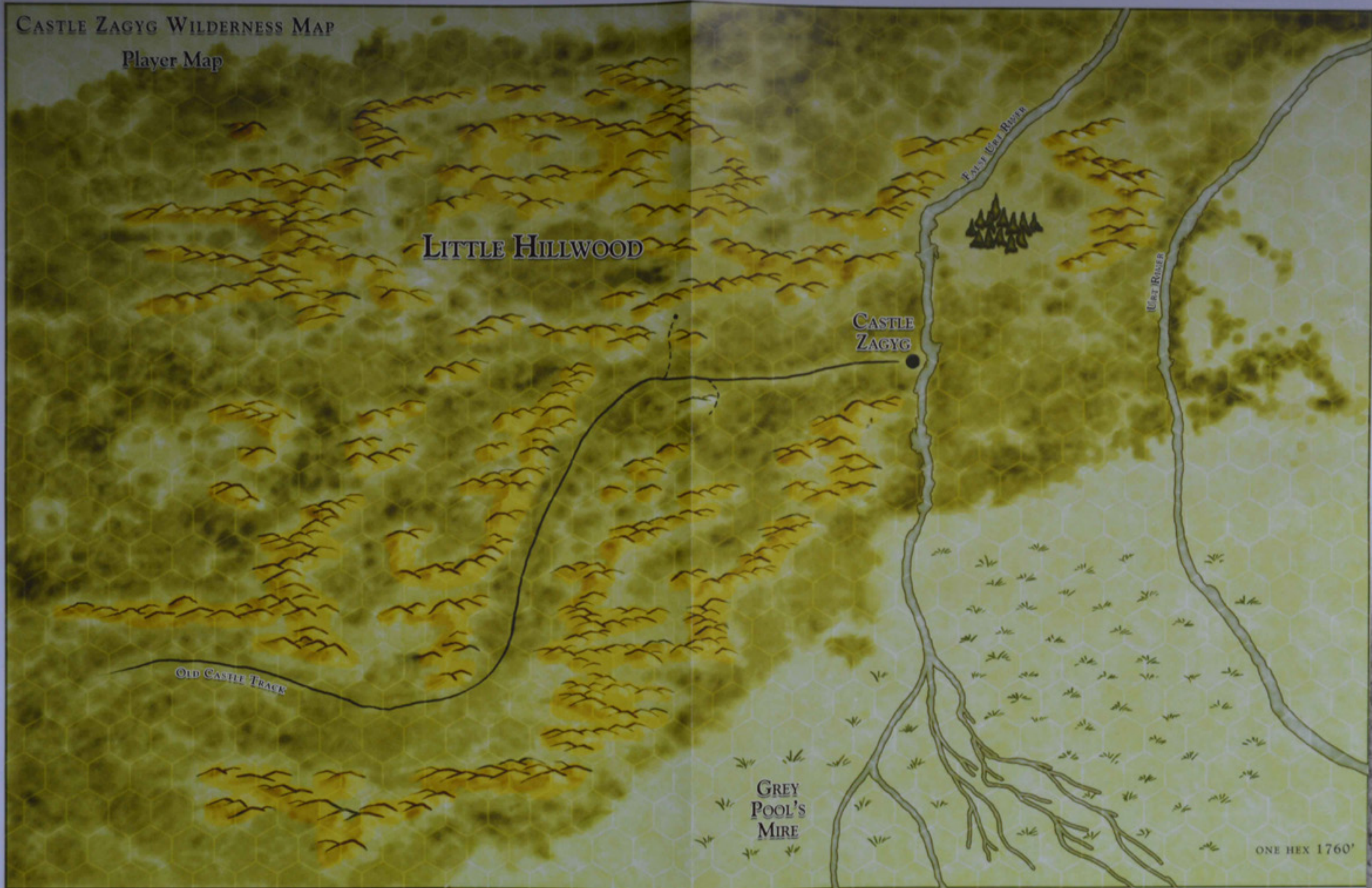
GREY  
POOL'S  
MIRE

FALLS URT RIVER

URT RIVER

ONE HEX 1760'

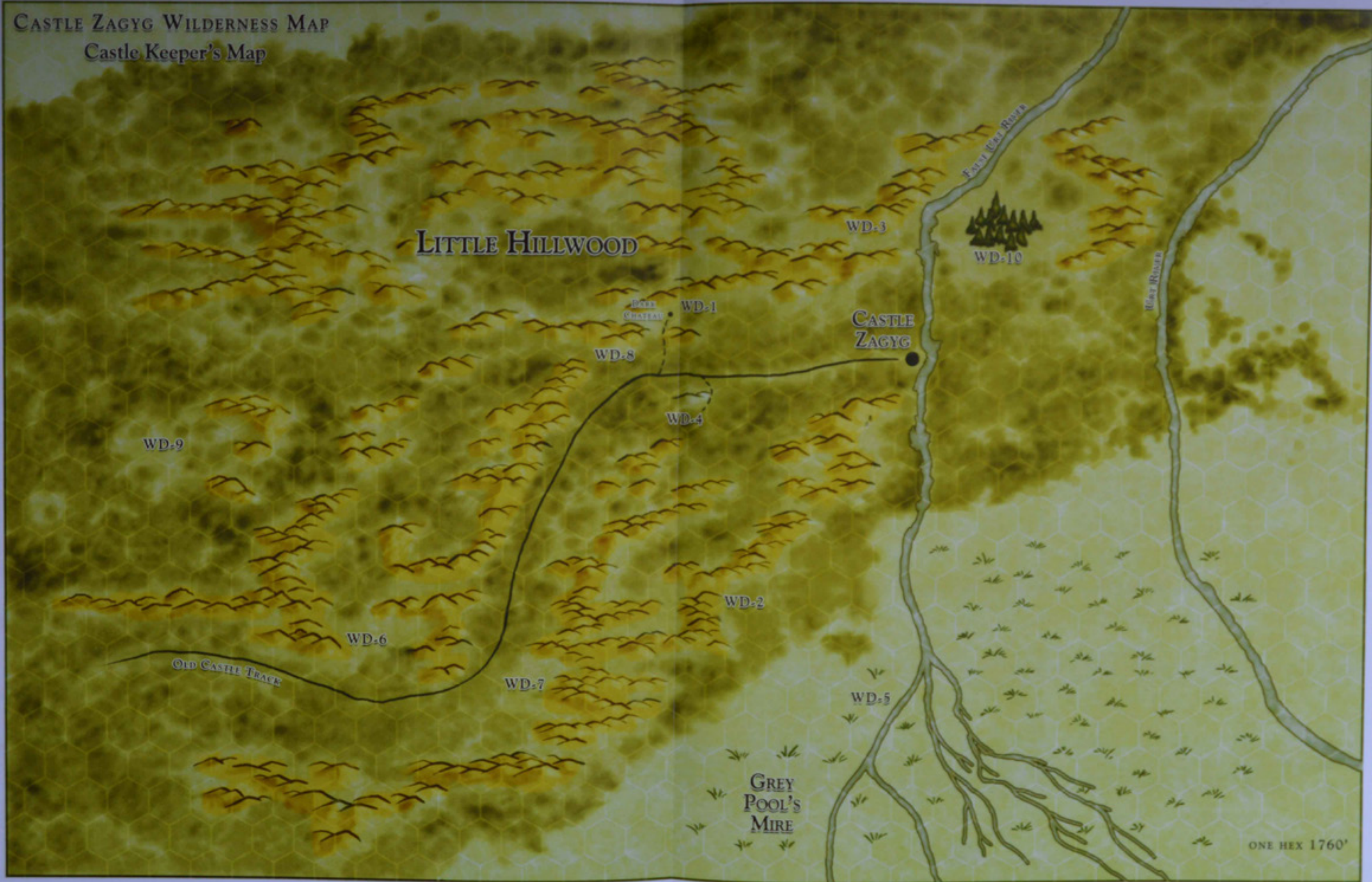
WILDERNESS MAP PLAYER'S VERSION





CASTLE ZAGYG WILDERNESS MAP

Castle Keeper's Map



WILDERNESS MAP CASTLE KEEPER'S VERSION

ONE HEX 1760'



THE MOUTHS OF MADNESS MAP







# YGGSBURGH

## YGGSBURGH TOWN

1. CITADEL END
2. GRAND TEMPLE & COLLEGE DISTRICT
3. BHURGHERS' QUARTER
4. GRAY FRIARS
5. BRIDGEGATE MARKETS
6. HIGH GARDENS
7. JEWEL DISTRICT
8. RIVERGATE QUARTER
9. EAST CORNER
10. THE DARGS
11. STOREHOUSE DISTRICT
12. MOATGATE QUARTER
13. TOWN HALLS DISTRICT
14. WEST MARKET SECTOR
15. THE RAKES
16. THE MANORS
17. GAMING DISTRICT
18. WORKMEN'S SECTOR
19. MIXED COMPANY DISTRICT

## THE OUTS

20. RIVERMEN'S TOWN
21. EAST ROAD & THE INSIDERS
22. THE MILLS & SCALESBANK
23. HOOKTON, THE FIVE FARMS, & Y's CEMETARY
24. WATERGATE BRIDGE & NEWTOWN

