

CALL of HORROR ROLEPLAYING CTHULHU

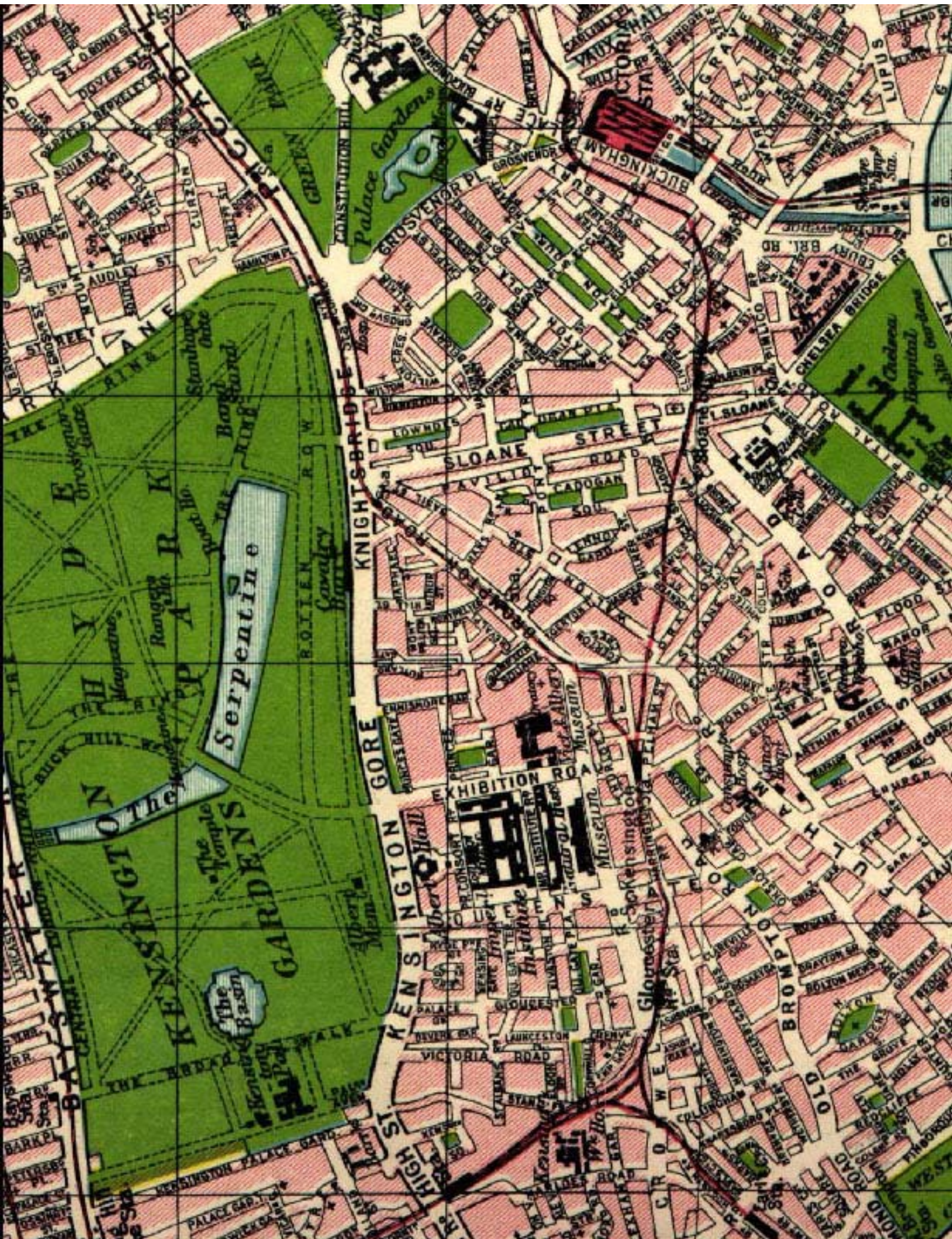
London Maps On The 1920s

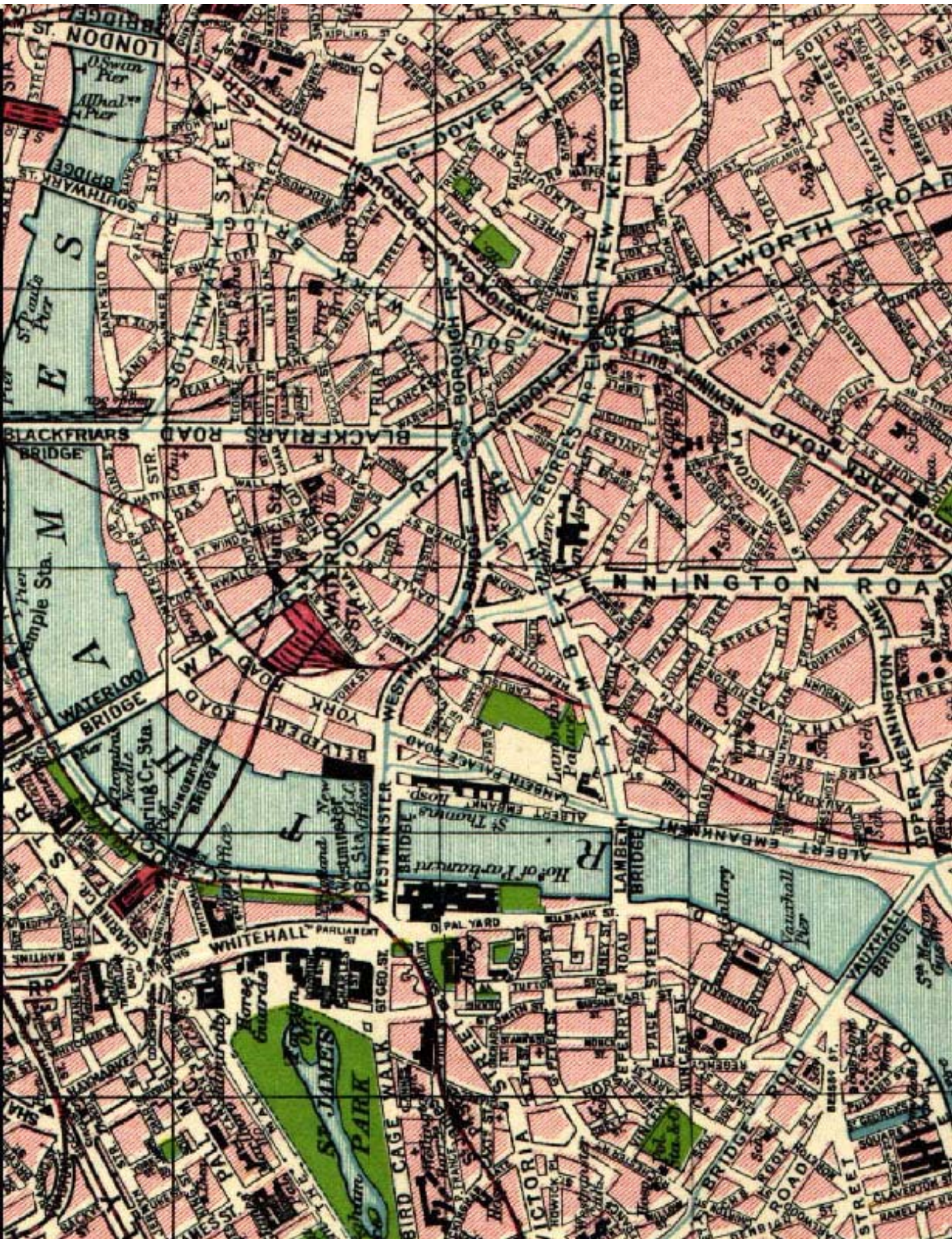
Central London Map c. 1923 (4 images)

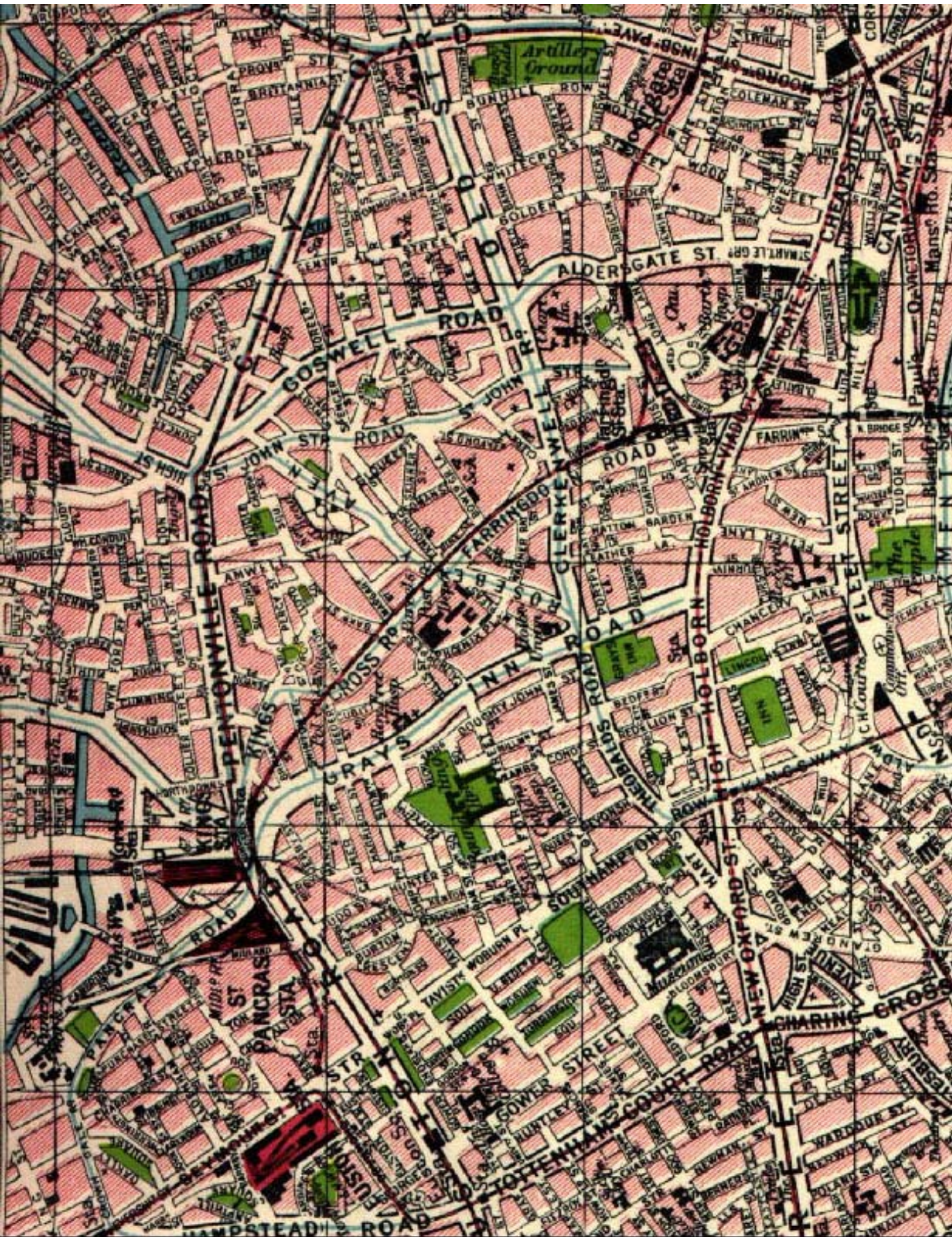
London Railways c.1924 (4 images)

This map is of the London rail network circa. 1924. The map shows both the steam and electric (underground) network, as well as their respective stations.

The Thames Valley c.1924 (6 Images)
(from Kew to Pangbourne)







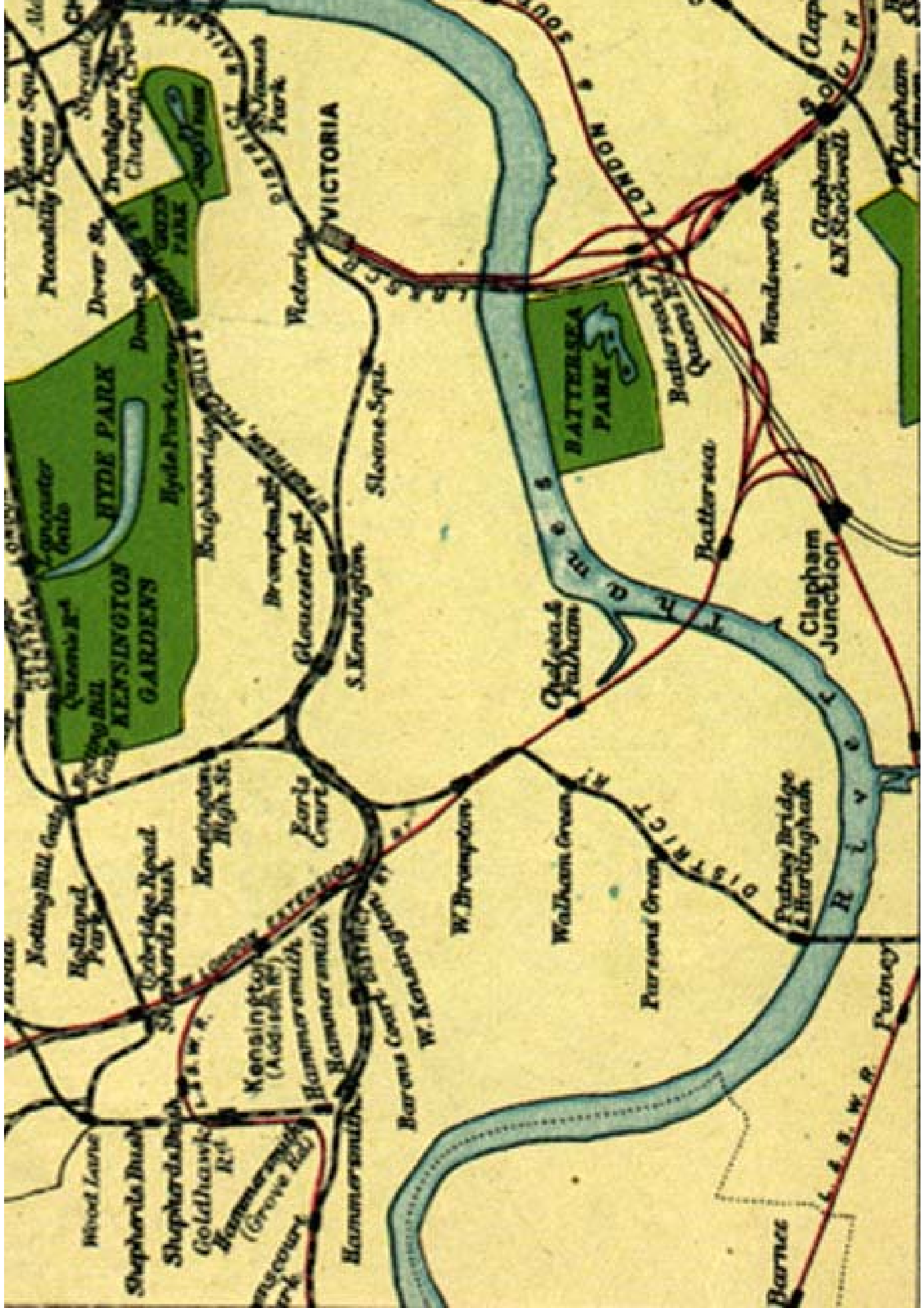


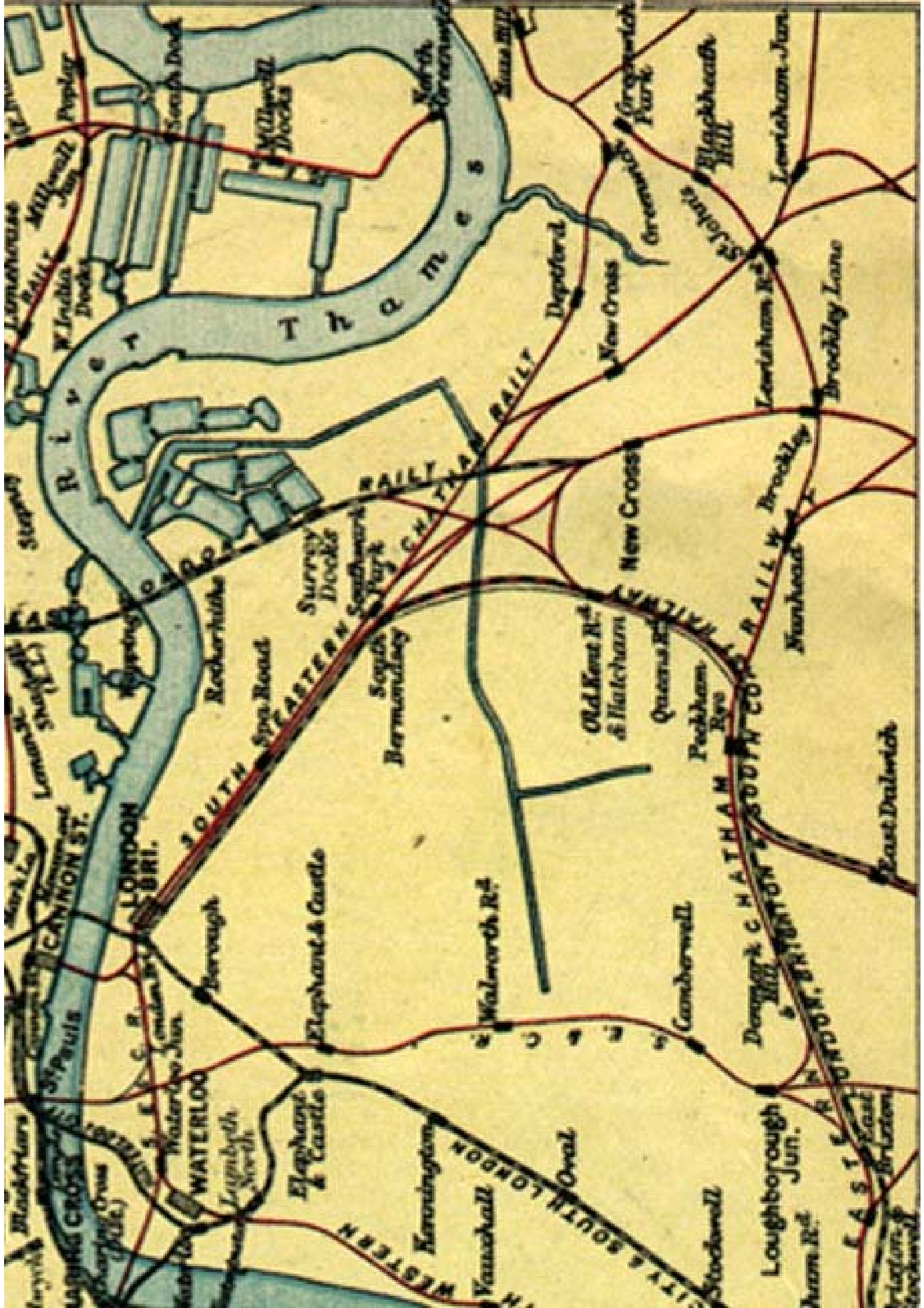
Finsbury Park

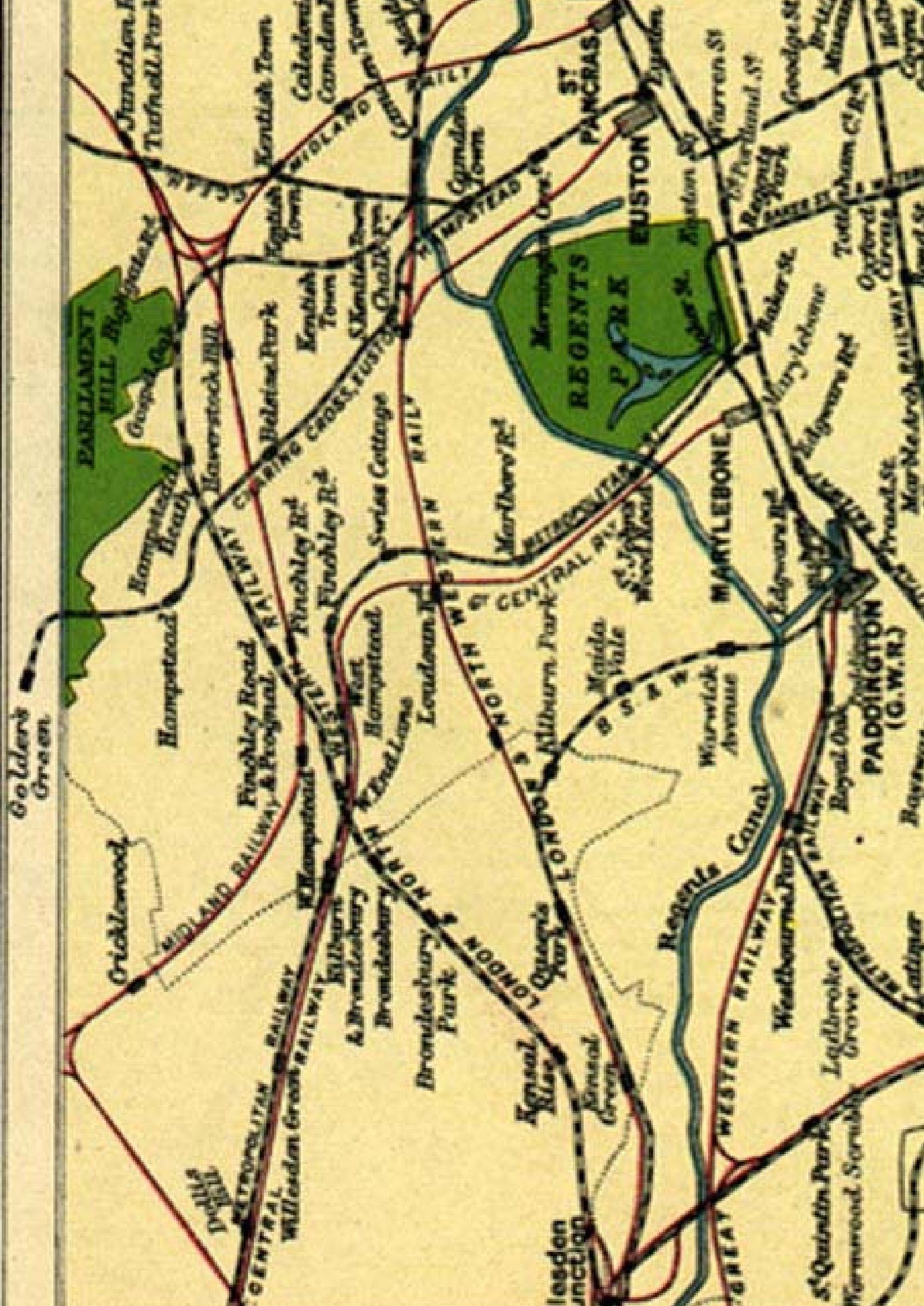
Statute Miles
0 1/2 1 2

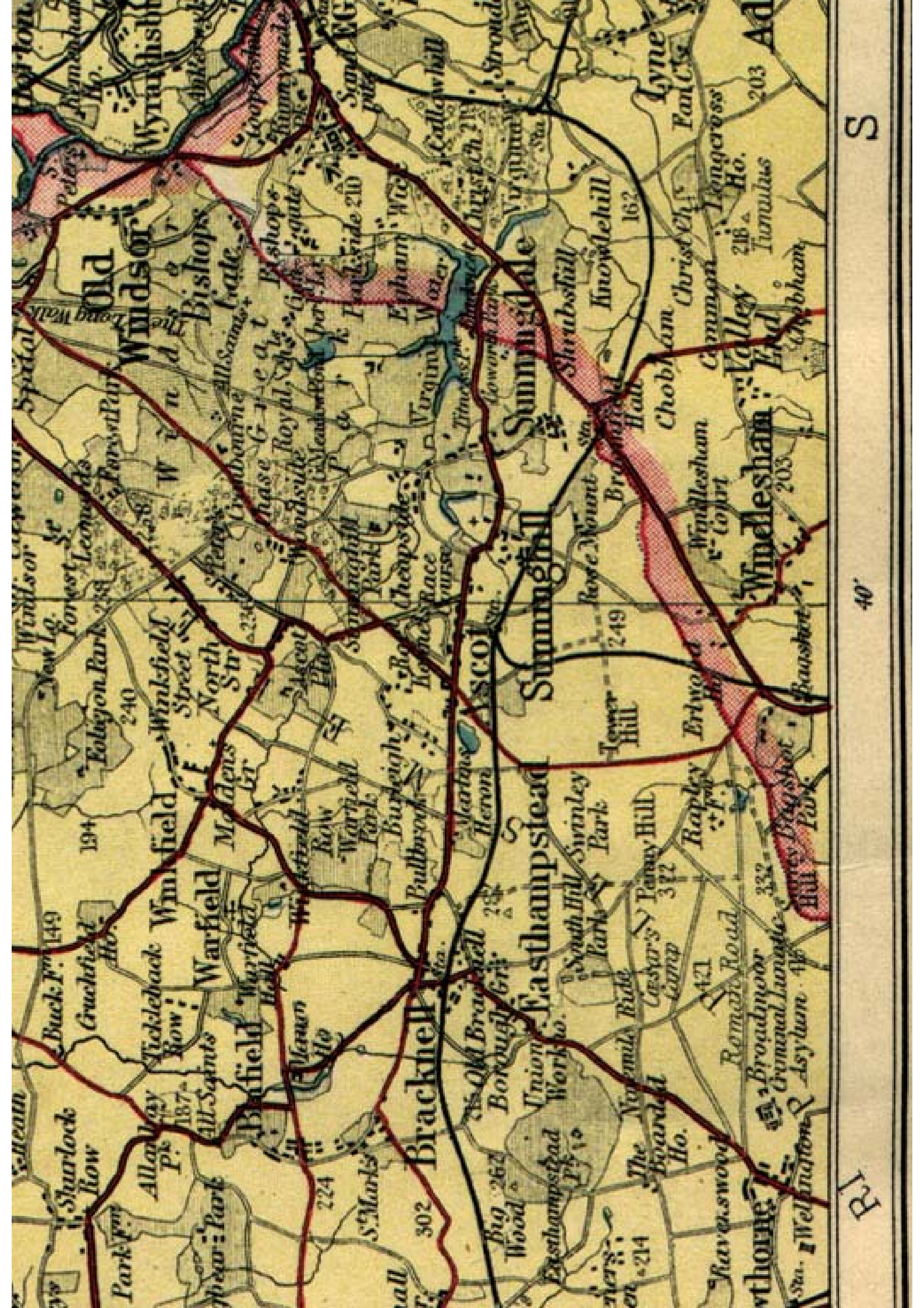
Electric Railways shown thus







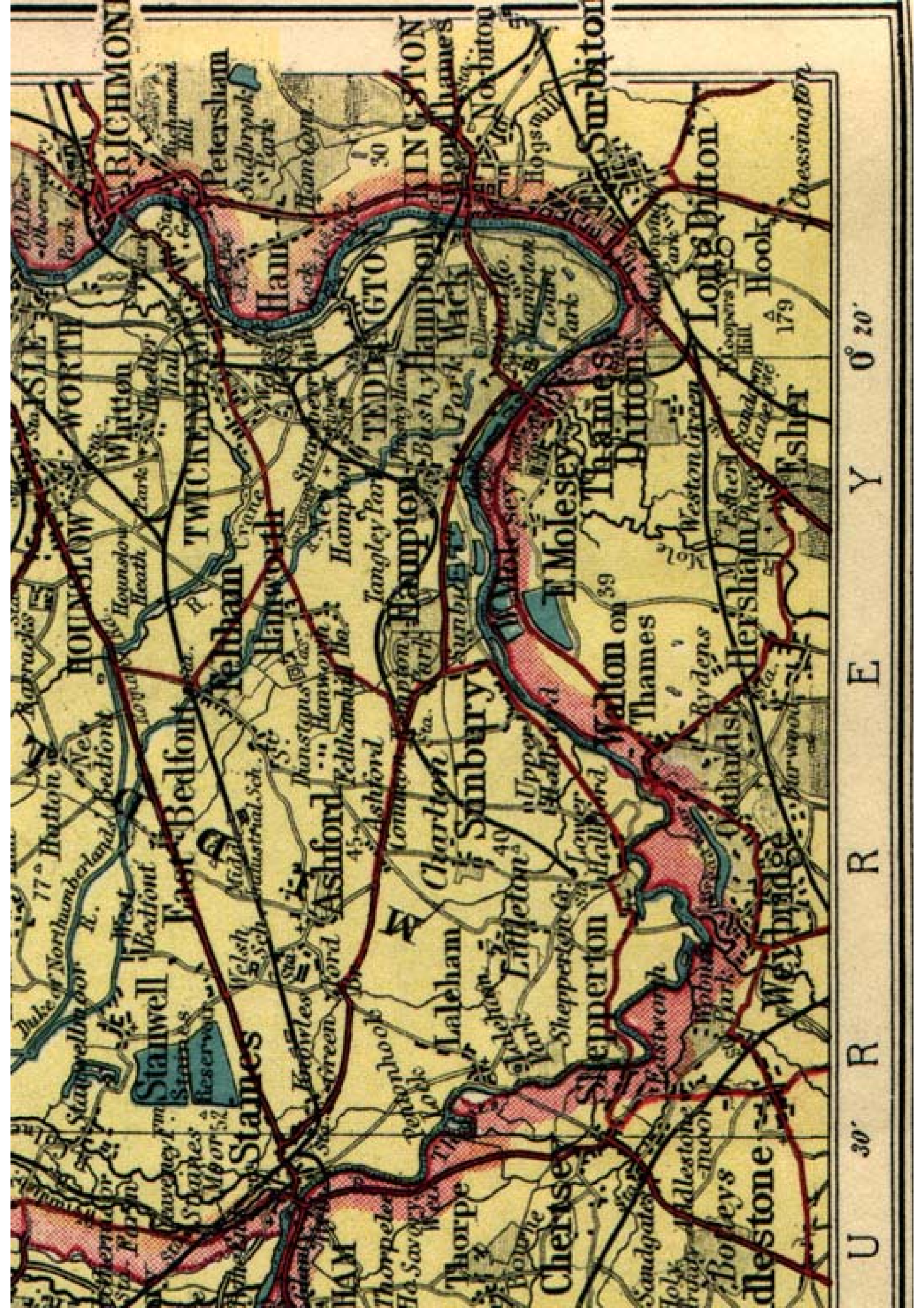




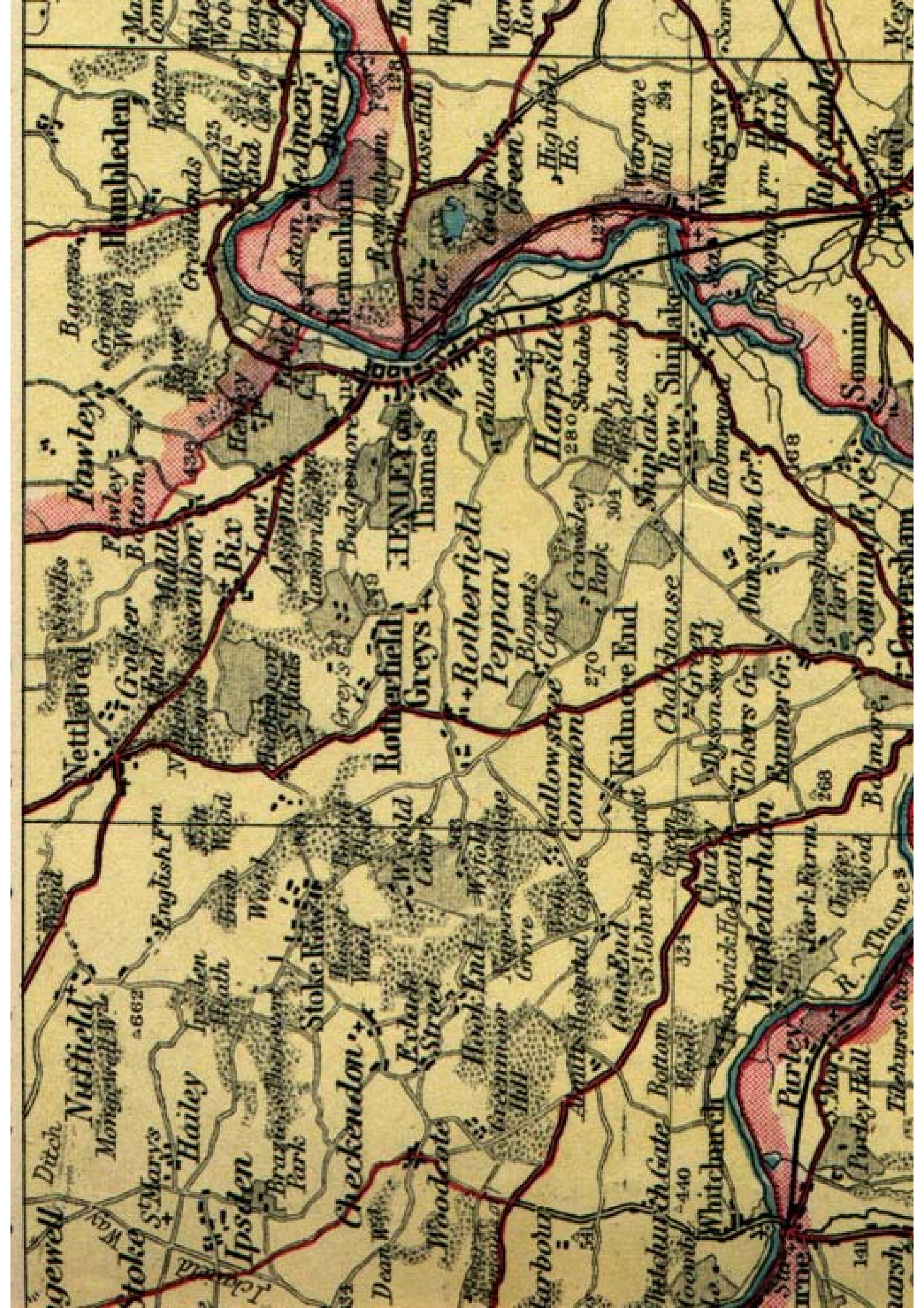
S

40'

R1



U 30' R E Y 0' 20'



igewell

Nutfield

Stoke

Ipsden

Hailey

Stoke Row

Checkendon

Woodcote

Exlade Street

Hook End

Woodcote

Harbour

Wallowstone

Common

Game End

Whiteburch

Purley

Mapledurham

St. Mary's

Purley Hall

marsh

St. John the Baptist

Chazey

Parley Farm

Chisley Wood

Nettlebed

Grocker End

Middleton

Low

Bix

Assington

Lambbridge

Badgemore

Henley-on-Thames

Rotherfield Greys

Rotherfield Peppard

Blounts

Court

Crowley Park

Kidmore End

Chalchouse

Graveney

Mylsonswold

Tolons Gr.

Summer Gr.

Caversham Park

Sunning Eye

Caversham

Fawley

Fawley Bottom

Green Weald

Greenlands

Henley

Assington

Badgemore

Henley-on-Thames

Rotherfield Greys

Rotherfield Peppard

Blounts

Court

Crowley Park

Kidmore End

Chalchouse

Graveney

Mylsonswold

Tolons Gr.

Summer Gr.

Caversham Park

Sunning Eye

Caversham

Humbleden

Green Weald

Greenlands

Henley

Assington

Badgemore

Henley-on-Thames

Rotherfield Greys

Rotherfield Peppard

Blounts

Court

Crowley Park

Kidmore End

Chalchouse

Graveney

Mylsonswold

Tolons Gr.

Summer Gr.

Caversham Park

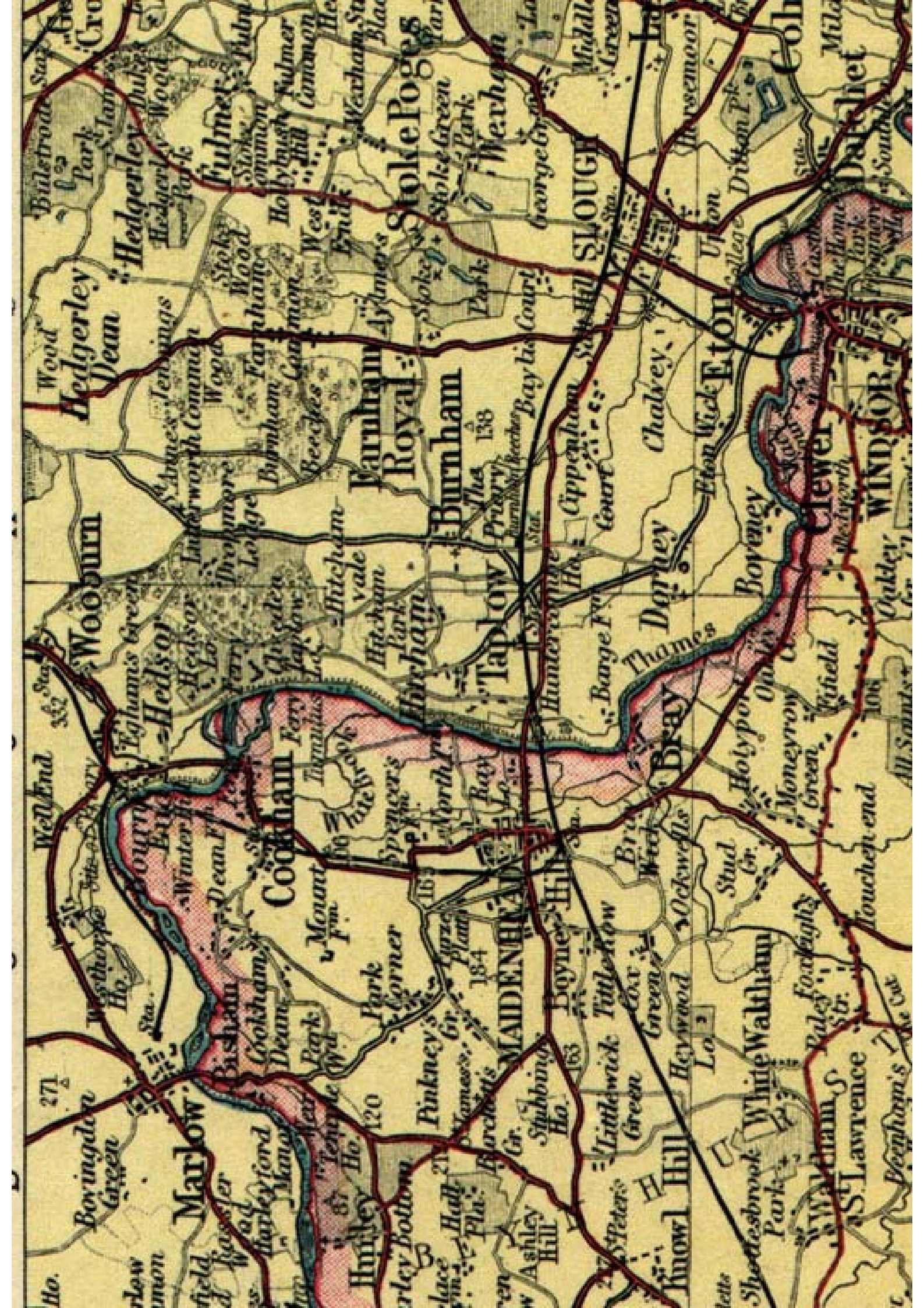
Sunning Eye

Caversham

Sunning Eye

Caversham

Sunning Eye



110.

271

Well End

St. 182

St. 182

Bovingden Green

Marlow

Harleyford Manor

Winter Dean

Hedgerley

Woodburn

Hedgerley Dean

Hedgerley

Fulmer

Stoke Poges

Cockham

Taplow

Burnham

Royal Burnham

Stoke Poges

Stoke Poges

Humbley

Harley Bottom

Park Corner

Spencers

Taplow

Burnham

Royal Burnham

Stoke Poges

Stoke Poges

White Waltham

Littlewick Green

Doynes Hill

Bray

Taplow

Burnham

Royal Burnham

Stoke Poges

Stoke Poges

Knowl Hill

White Waltham

Doynes Hill

Bray

Taplow

Burnham

Royal Burnham

Stoke Poges

Stoke Poges

White Waltham

Littlewick Green

Doynes Hill

Bray

Taplow

Burnham

Royal Burnham

Stoke Poges

Stoke Poges

White Waltham

Littlewick Green

Doynes Hill

Bray

Taplow

Burnham

Royal Burnham

Stoke Poges

Stoke Poges

White Waltham

Littlewick Green

Doynes Hill

Bray

Taplow

Burnham

Royal Burnham

Stoke Poges

Stoke Poges

White Waltham

Littlewick Green

Doynes Hill

Bray

Taplow

Burnham

Royal Burnham

Stoke Poges







Stoke Poges

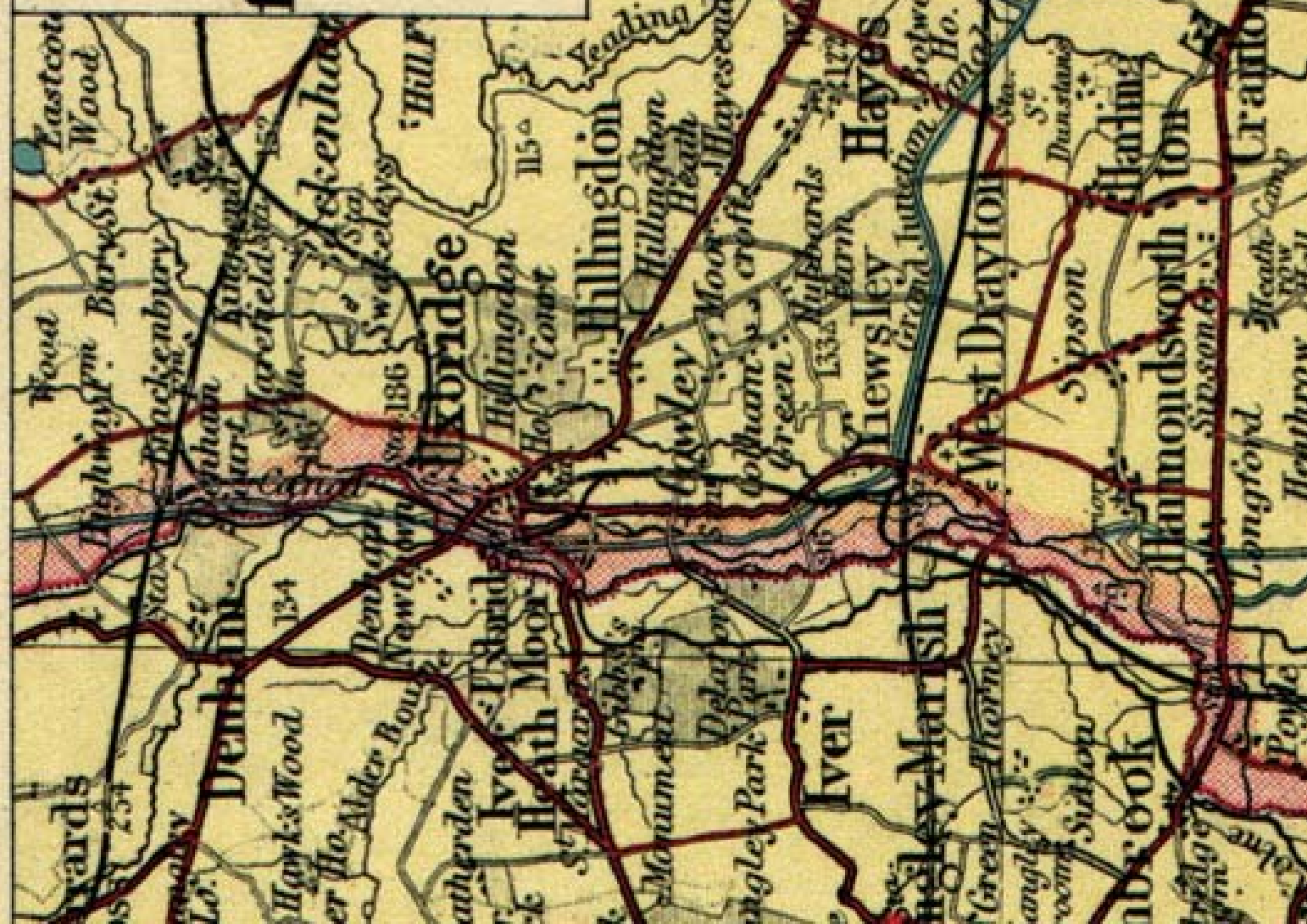
English Tourist Centres

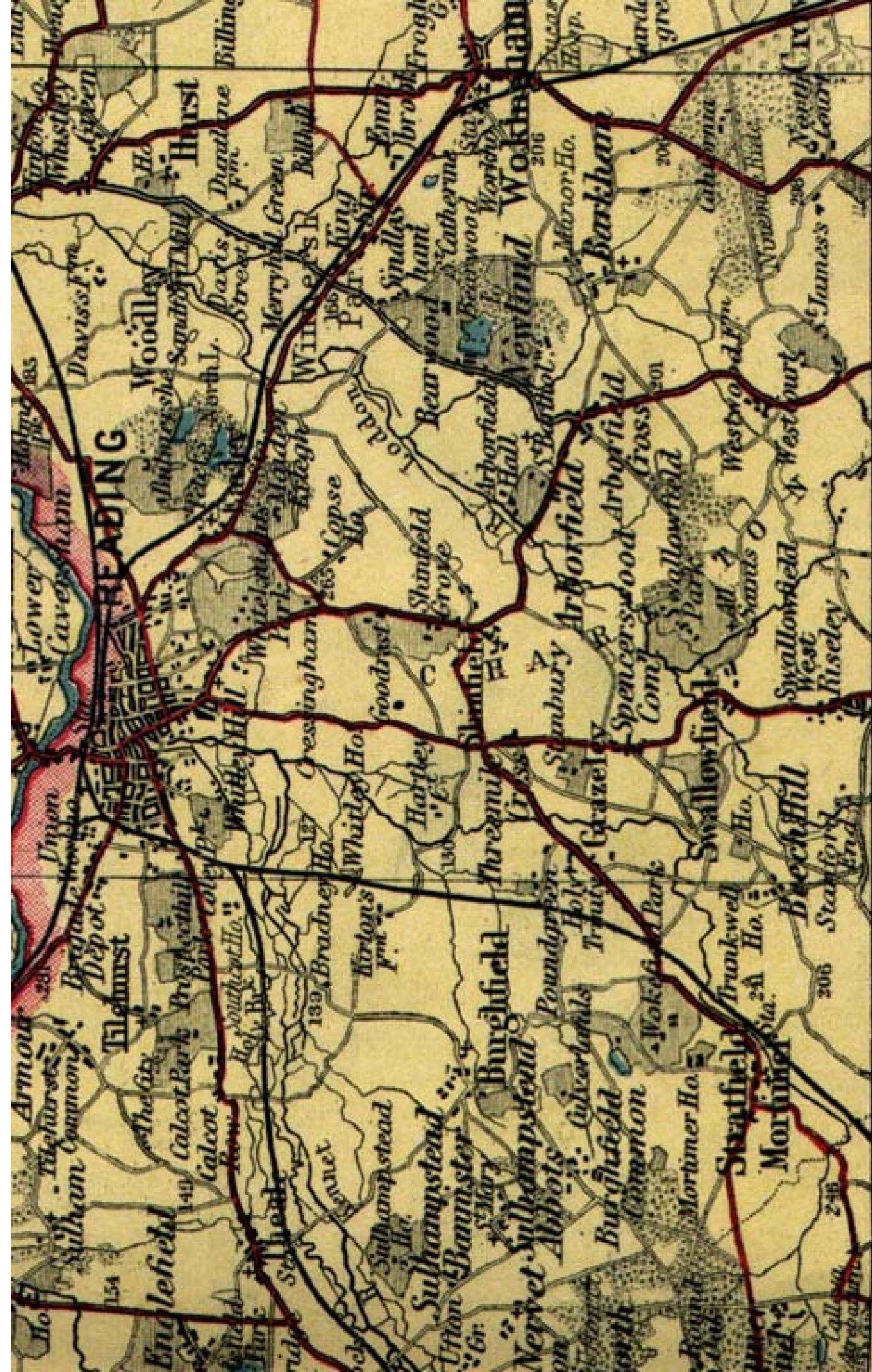
THE THAMES

from Kew to Pangbourne



-  Main Roads
-  Railways
-  Woods
-  Other Roads
-  Parks
-  417 Heights in Feet





West from 1° Greenwich B E R K S 50'