

# THE CHILDREN OF FEAR

==== A 1920s CAMPAIGN ACROSS ASIA ====

## KEEPER MAP PACK

This pack contains Keeper-version maps for the campaign. Player-Investigator maps can be found in the separate Handouts Pack.

*The Children of Fear* © 2020 Chaosium Inc.

Call of Cthulhu, Chaosium Inc., and the Chaosium logo are registered trademarks of Chaosium Inc.  
Pulp Cthulhu is a trademark of Chaosium Inc.

*Call of Cthulhu* © 1981–2020 Chaosium Inc. All rights reserved.

*Pulp Cthulhu* © 2016 Chaosium Inc. All rights reserved.


This is a work of fiction. This pack may include descriptions and portrayals of real places, real events, and real people; these may not be presented accurately and with conformity to the real-world nature of these places, people, and events, and are reinterpreted through the lens of the Cthulhu Mythos and the *Call of Cthulhu* game in general. No offense to anyone living or dead, or to the inhabitants of any of these places, is intended.

This material is protected under the copyright laws of the United States of America. Reproduction of this work by any means without written permission of Chaosium Inc., except for the use of short excerpts for the purpose of reviews and the copying of character sheets and handouts for in-game use, is expressly prohibited.



# The City of PEKING

- 1 Legation Quarter
- 2 Tiananmen Square
- 3 Lama Temple
- 4 Temple of Heaven
- 5 Peking University
- 6 Hotel des Wagon-Lits
- 7 Tartar (Inner) City
- 8 Outer (Chinese) City
- 9 Imperial City
- 10 Forbidden City
- 11 Central Park
- 12 Bell Tower
- 13 Drum Tower
- 14 Grand Hotel Peking
- 15 Yellow Temple
- 16 Confucian Temple
- 17 Altar of the Moon
- 18 Altar of the Sun
- 19 Moham Medam Mosque
- 20 Railway Station
- 21 Tung-Chin-Men Gate
- 22 Hwa-Men Gate
- 23 Sha-Wo-Men Gate
- 24 Chiang-Su-Men Gate
- 25 Yung-Ting-Men Gate
- 26 Nan-Hsi-Men Gate
- 27 Chang-Y-Men Gate
- 28 Ping-Chin-Men Gate
- 29 Hsi-Chi-Men Gate
- 30 Ch'ien-Men Gate



SCALE IN MILES

RAILWAYS

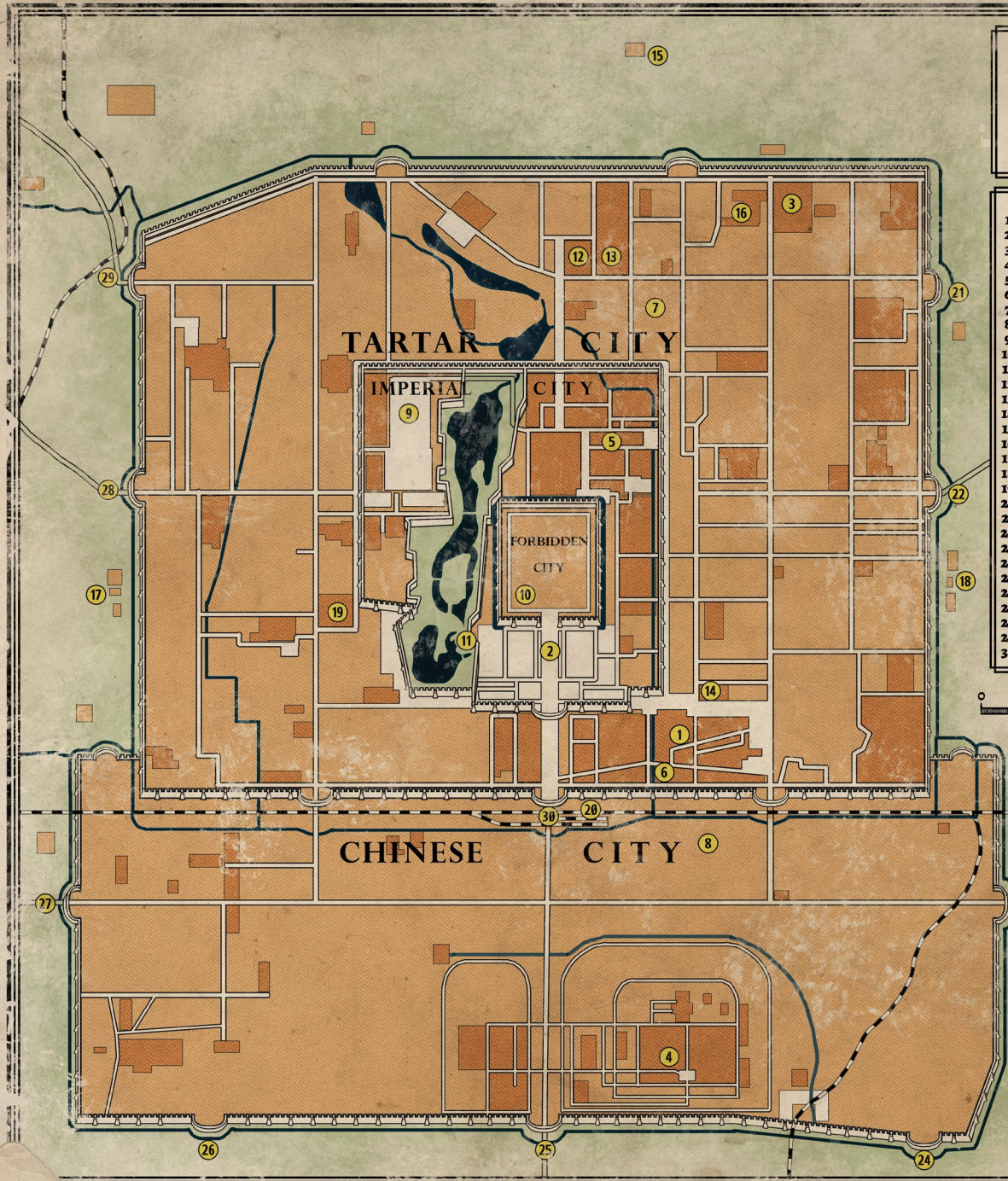


Illustration by Mr. Arthur J. Vandel, Cartogr. abs.

London: Published by the Geographical Institute of the University of London, Ltd. (Incorporated in 1922)  
Printed by the Knowledge Commercial Press, London.

New Edition, 1911. Illustrated by...



# CENTRAL ASIA

the Tibetan Plateau, and Northern India

1923



# QINGHAI DESERT



## Locations



Railways



Suggested path for the pre-ritual route



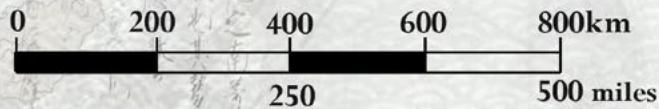
River Roads



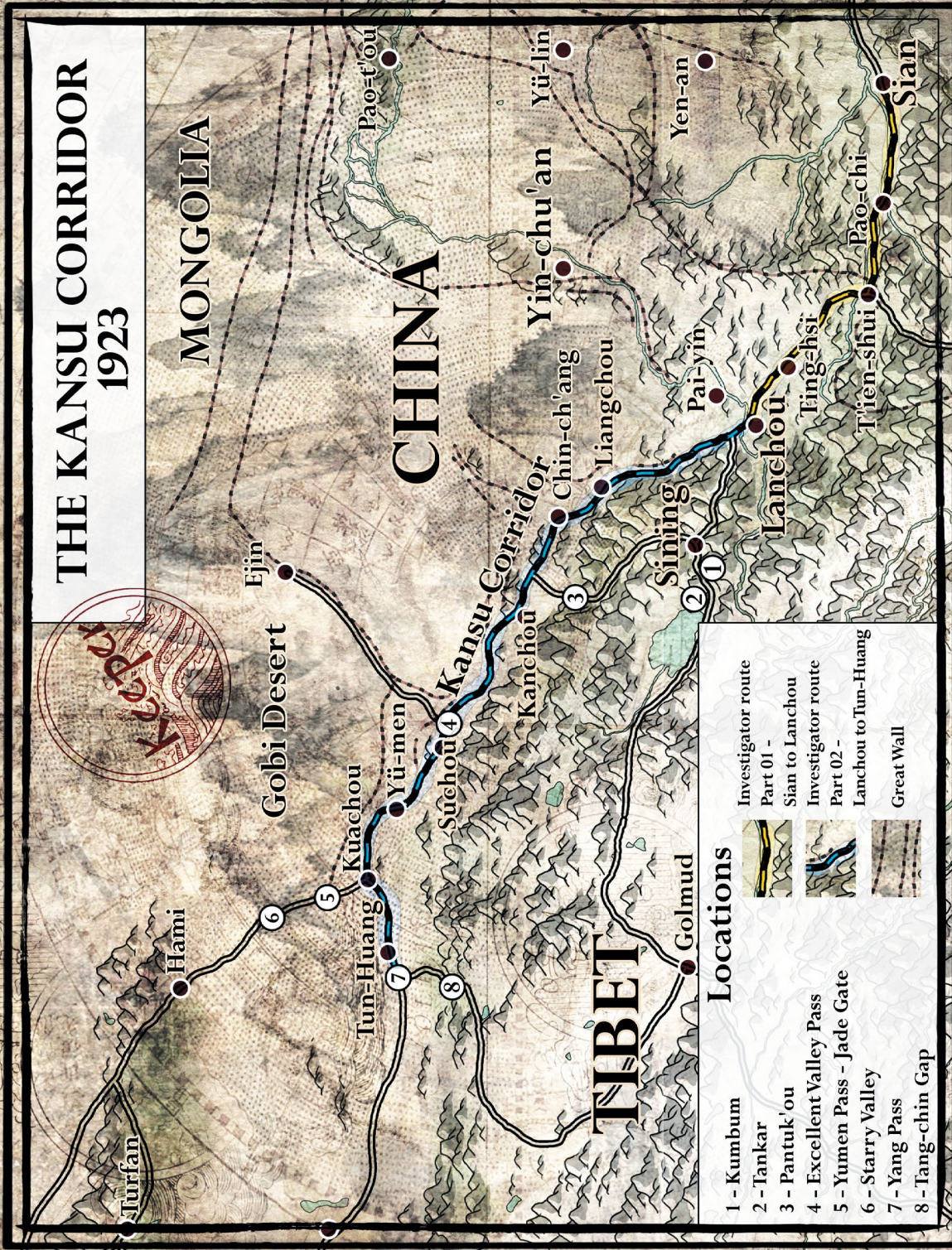
Suggested path for the post-ritual route



Land Roads



# THE KANSU CORRIDOR 1923



## Locations

- 1 - Kumbum
- 2 - Tankar
- 3 - Pantuk'ou
- 4 - Excellent Valley Pass
- 5 - Yumen Pass - Jade Gate
- 6 - Starry Valley
- 7 - Yang Pass
- 8 - Tang-chin Gap

## Investigator route

- Part 01 - Sian to Lanchou
- Part 02 - Lanchou to Tun-Huang



**THE NORTHERN AND SOUTHERN SILK ROADS  
AND ON INTO INDIA, 1924**



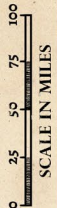
**Locations**

The Northern Silk Road

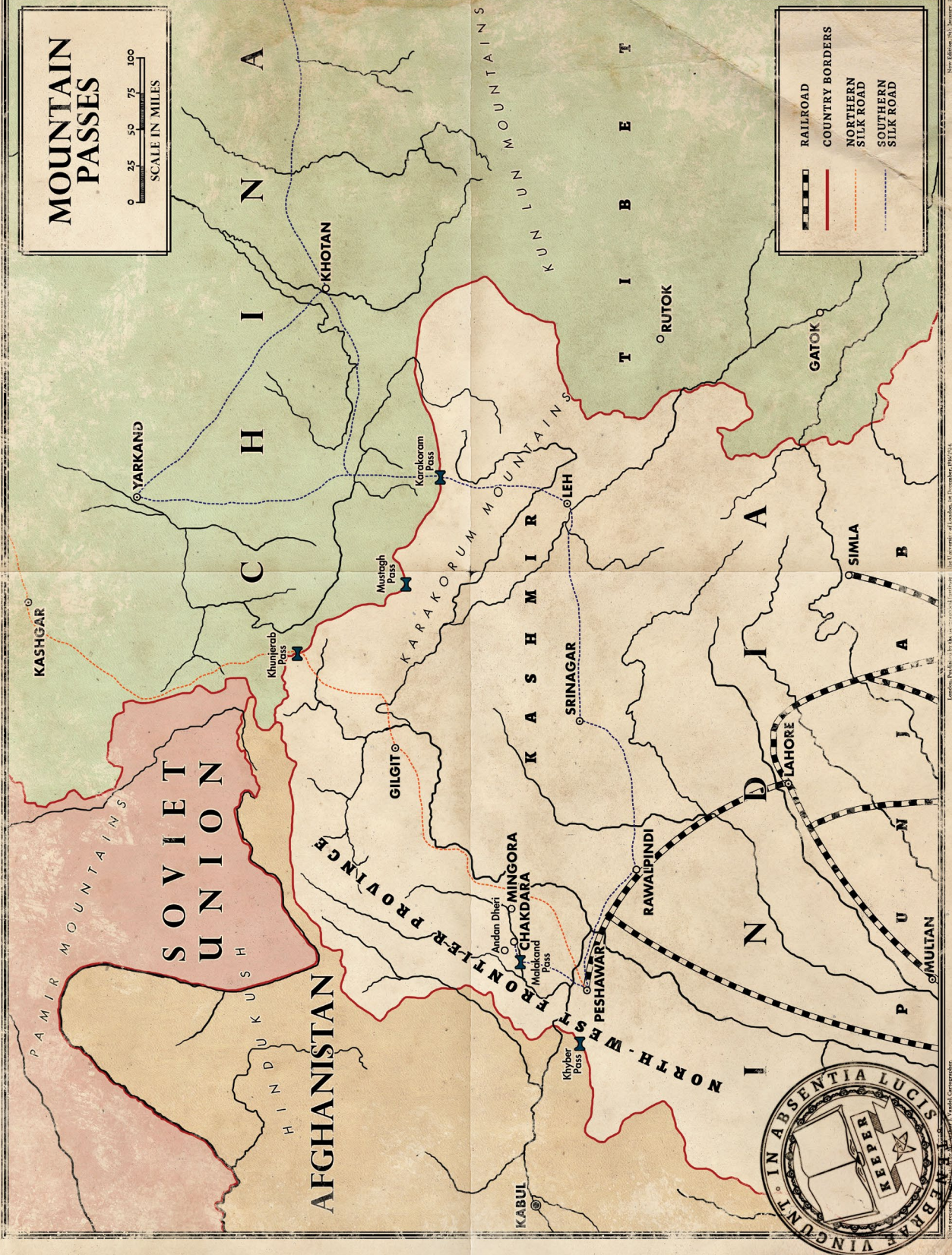
The Southern Silk Road



# MOUNTAIN PASSES



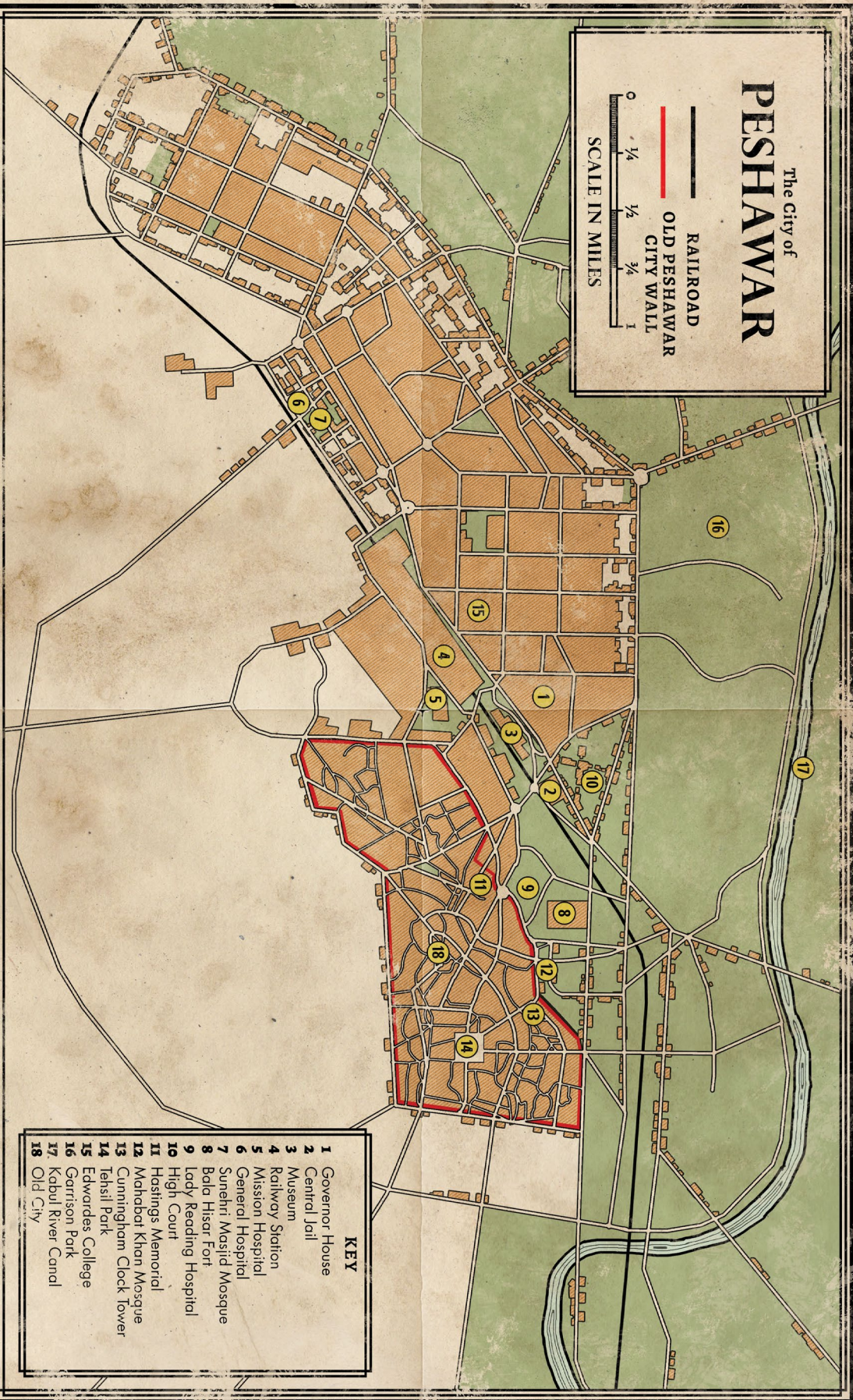

	RAILROAD
	COUNTRY BORDERS
	NORTHERN SILK ROAD
	SOUTHERN SILK ROAD



London, Published by the University of London, at December 1954. Copyright, 1954, by the University of London. Printed in Great Britain. New Edition (1954), January 1954.



# The City of PESHAWAR



- KEY**
- 1 Governor House
  - 2 Central Jail
  - 3 Museum
  - 4 Railway Station
  - 5 Mission Hospital
  - 6 General Hospital
  - 7 Sunehri Masjid Mosque
  - 8 Bala Hisar Fort
  - 9 Lady Reading Hospital
  - 10 High Court
  - 11 Hastings Memorial
  - 12 Mahabat Khan Mosque
  - 13 Cunningham Clock Tower
  - 14 Tehsil Park
  - 15 Edwardes College
  - 16 Garrison Park
  - 17 Kabul River Canal
  - 18 Old City

Sheet prepared for publication by Mr. Arthur J. Vandel, Cartographer.

London, Published by the Geographical Institute of the University of London, 1st December, 1916/1924.  
Printed by the Dalrymple Commercial Press, London

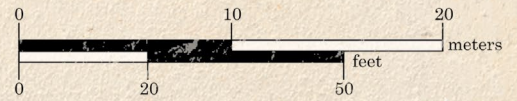
New Edition, 15th January, 1924

Academic Research Atlas No. 62



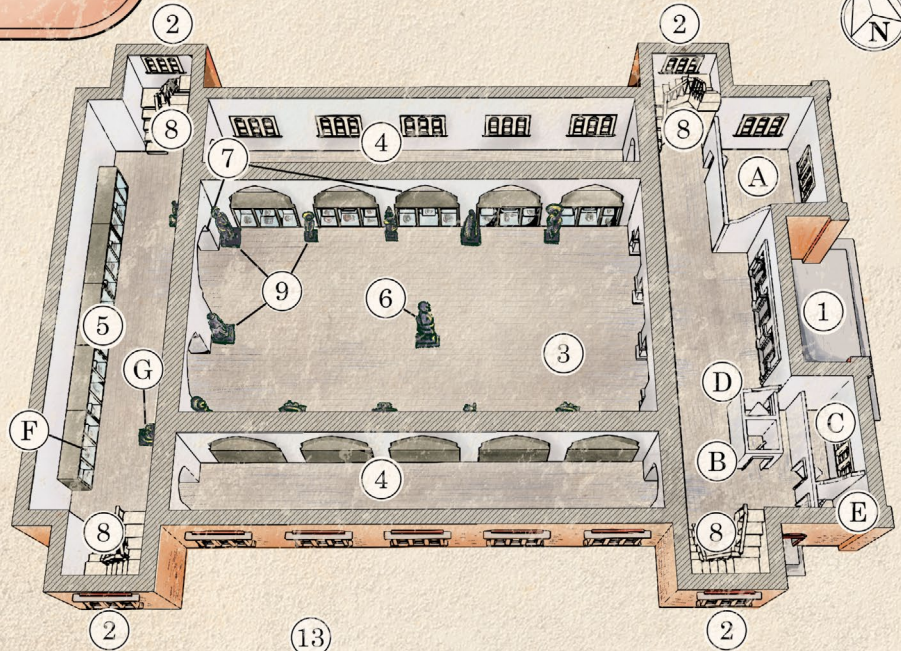
# PESHAWAR MUSEUM

c. 1924



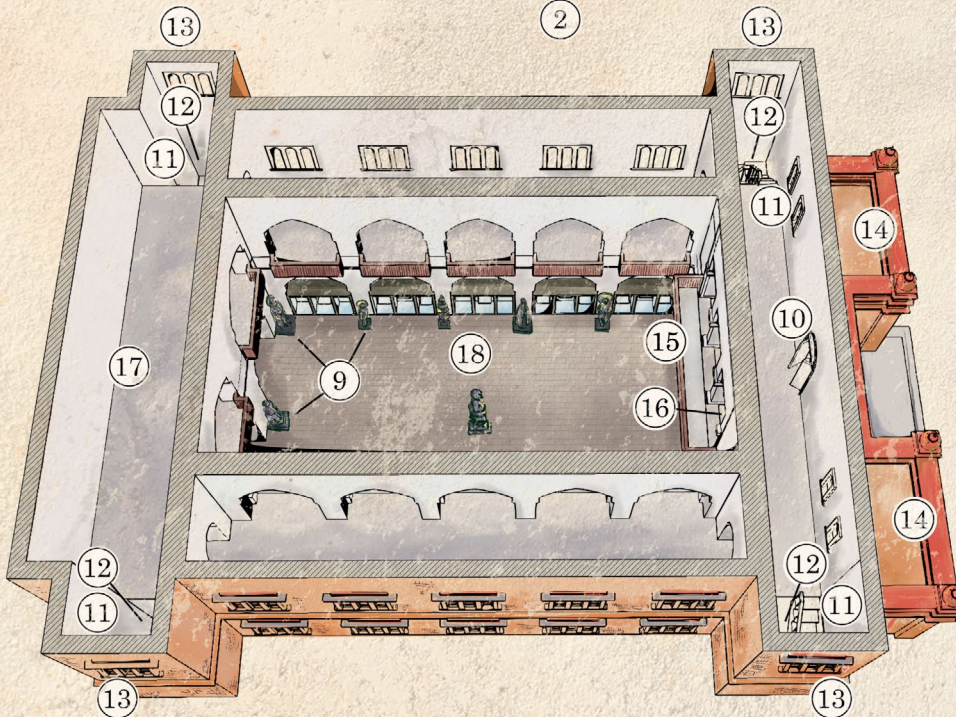
## First Floor

1. Entrance
2. Towers
3. Main Hall
4. Side Galleries
5. Rear Gallery
6. Central Statue
7. Arches
8. Stairs
9. Statues



## Second Floor

10. Exterior Balcony Door
11. Stairs
12. Light Well
13. Towers
14. Exterior Balcony
15. Interior Balcony
16. Steps
17. Upstairs Gallery
18. Main Hall



## Important Locations

- |                                      |                                    |
|--------------------------------------|------------------------------------|
| A. Mr. Hargreave & Mr. Dhar's Office | E. Stairs to Basement Storage Area |
| B. Chai Wallah's Kitchen             | F. Cabinet Containing Ritual Bowls |
| C. Secretaries' Office               | G. Statue                          |
| D. Cleaner's Store Cupboard          |                                    |



# NORTHERN INDIA AND THE HIMALAYAS, 1924



## Locations

- 1 - Khyber Pass
- 2 - Bodh Gaya
- 3 - Mt. Everest



Route :  
Peshawar to Raigir

Railways

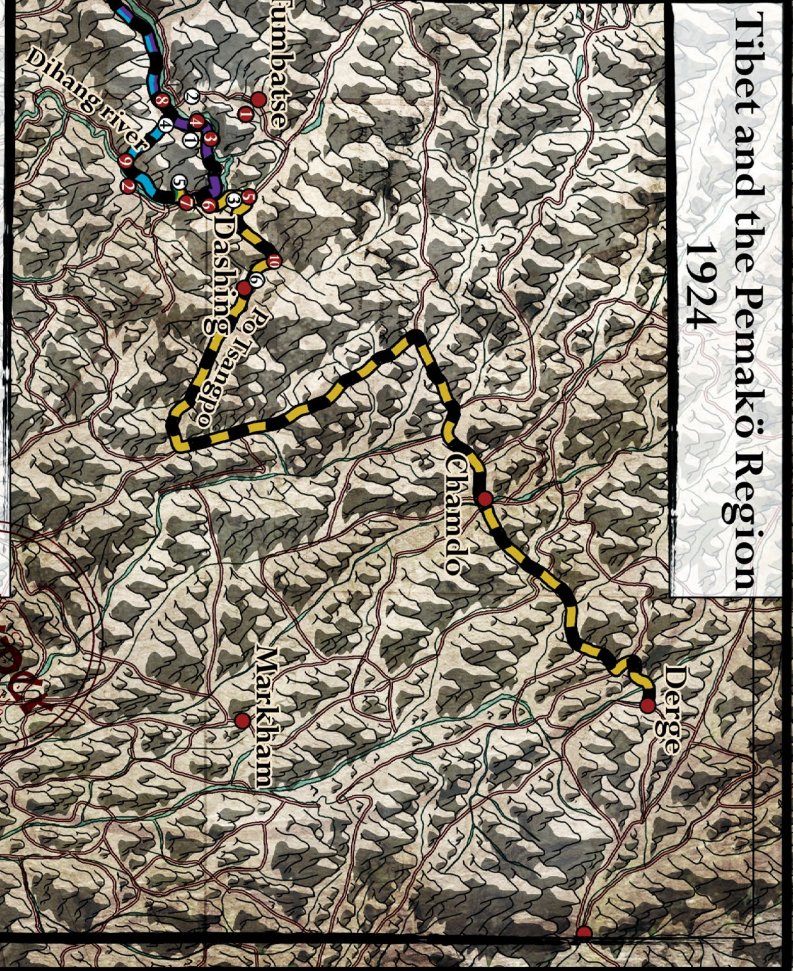
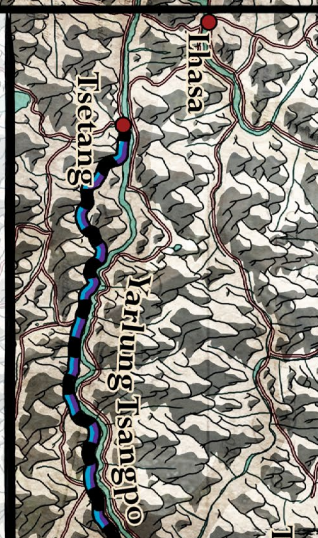
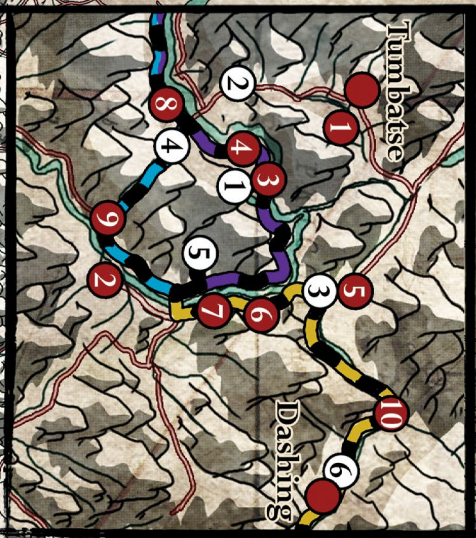
Land roads



# NORTHERN INDIA and the Tibetan Plateau, 1924



# Tibet and the Pemakö Region 1924

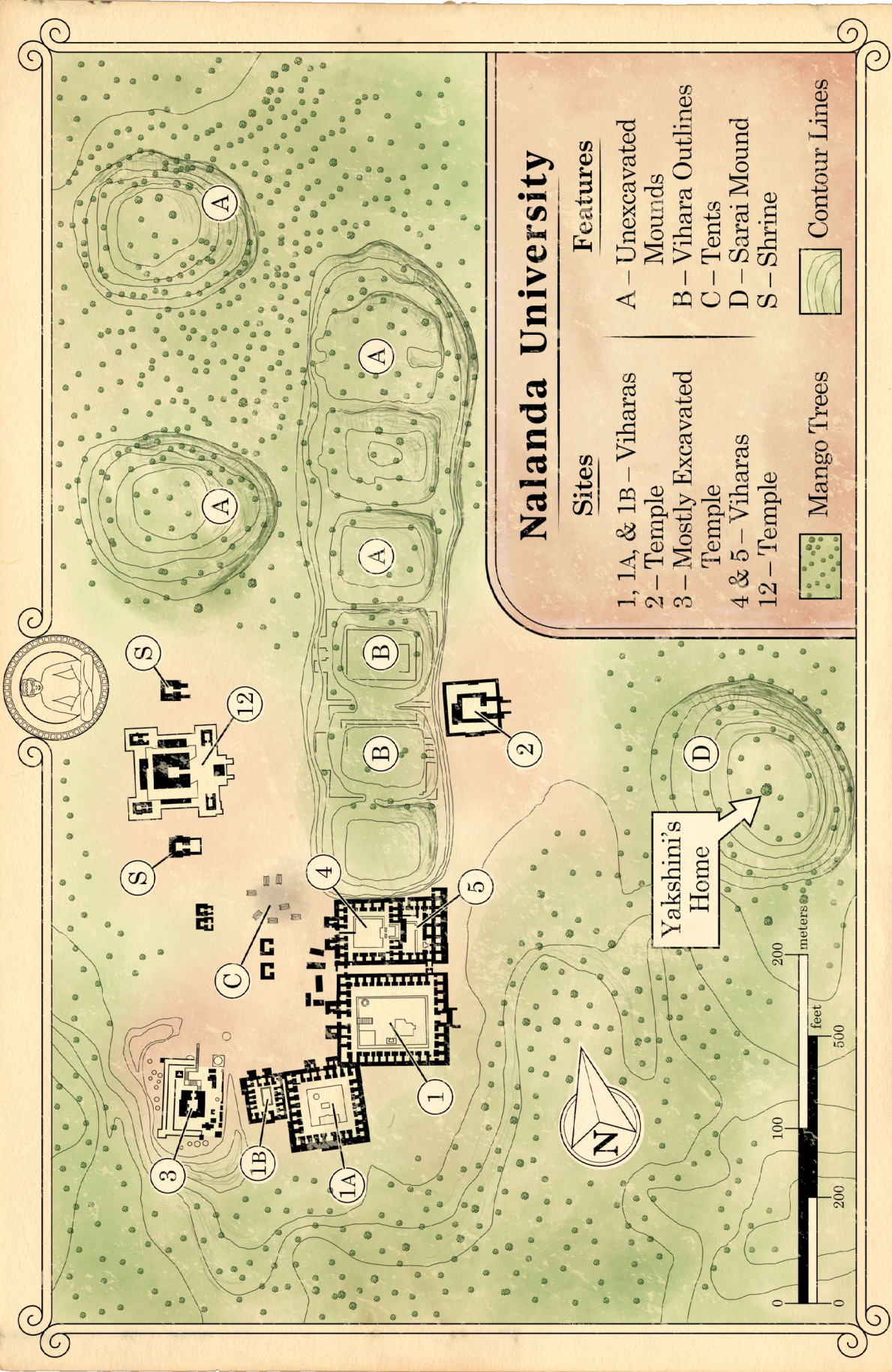


## Locations

● 1 - Gyala Pelri	○ 1 - Namche Barwa
2 - Metok	2 - Nyima La
3 - Renakochung	3 - Su La
4 - Gyala	4 - Doshung La
5 - Bhakha Monastery	5 - Valley of the White Ape
6 - Gande	6 - Dashing La
7 - Chutanka	
8 - Pe	
9 - Marpung Monastery	
10 - Powo Dzong	

	Route 01: Derge to the Valley
	Route 02: Tsetang to the Valley via Pe
	Route 03: Tsetang to the Valley via Gyala



Map prepared for publication by Mr. Arthur J. Vandel, Cartographer.

London: Published by the Geographical Institute of the University of London, E. Desobry, 1916/1924.  
Printed by the University of London Press, London.

New Edition, 1916, January 1.



# The City of PATNA

RAILROAD



SCALE IN MILES

**KEY**

- 1 Gulzarbagh railway station
- 2 Patna Junction
- 3 Agam Kuan
- 4 High Court
- 5 Mahavir Mandir Temple
- 6 Opium Warehouses
- 7 Patna Secretariat
- 8 Patna Devi Temple
- 9 Patna Museum
- 10 Oriental Public Library
- 11 Sultan Palace

Academic Research Atlas No.

# SITALA DEVI MANDIR



- A. Railway Lines
- B. Boundary Wall
- C. Front Gate
- D. Sitala Devi Mandir
- E. Agam Kuam
- F. Ladder to Surface

Approx.  
40 ft  
(12 m)




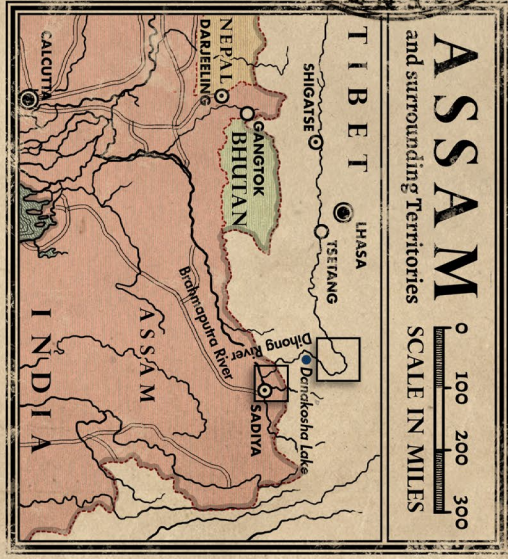
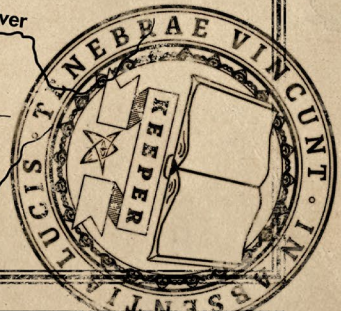
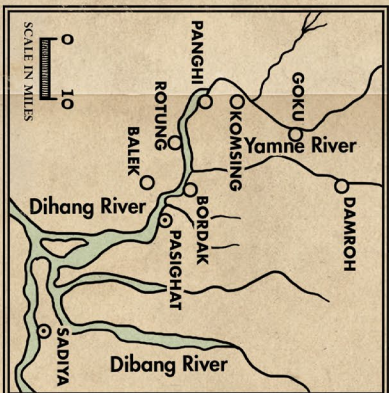
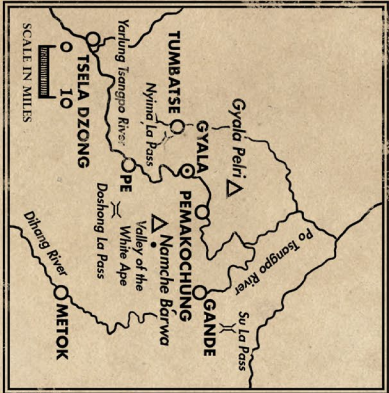
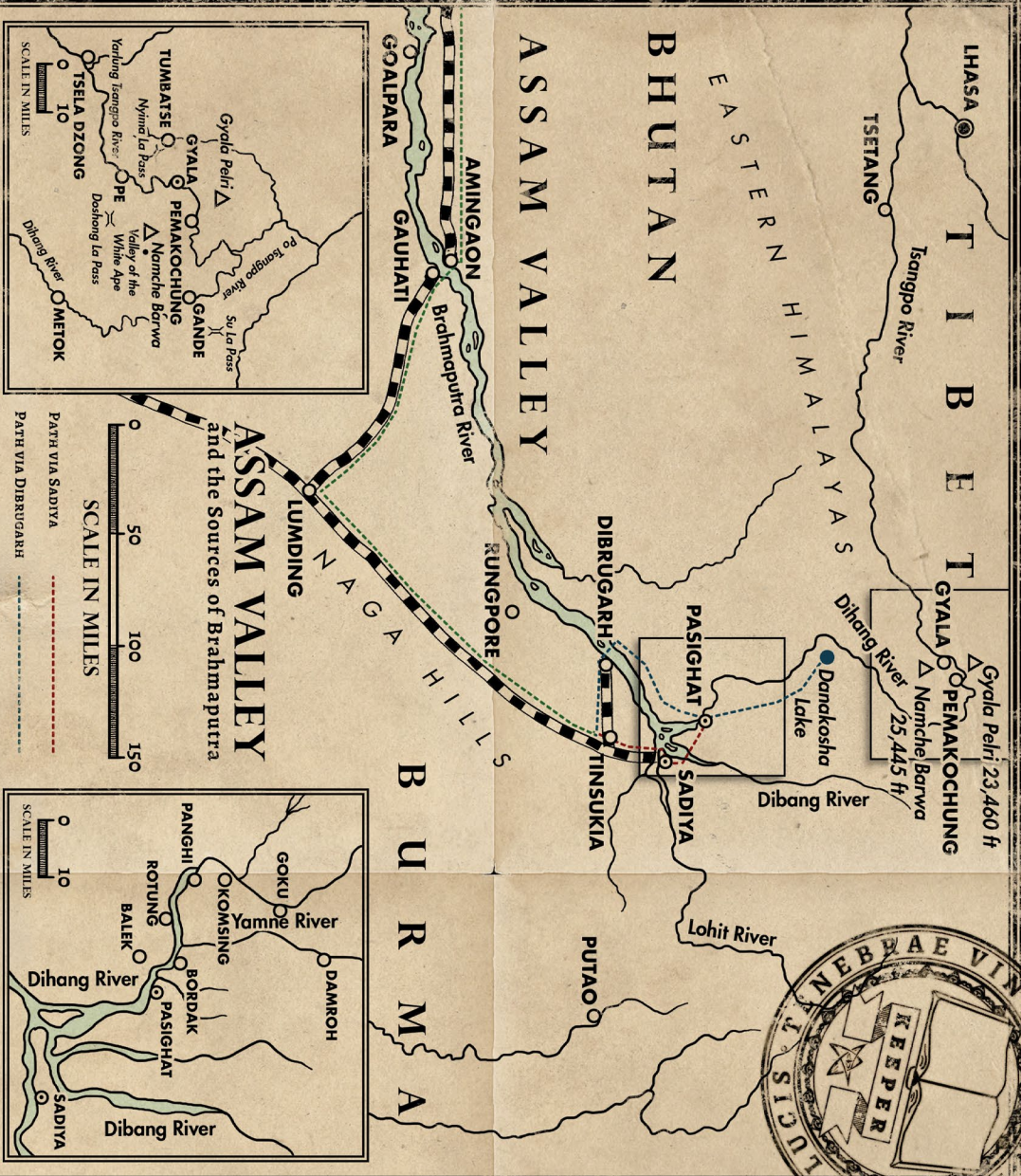
Approx.  
40 ft  
(12 m)

- 1. Hidden Catacombs Entrance
- 2. Site of Prasad's Meeting
- 3. Gulrukh's Camp
- 4. Barriers
- 5. Council Chamber
- 6. Occupied Rooms

- 7. Abandoned Living Quarters
- 8. Chakra Wheel Chamber
- 9. Stairwell to Mandir
- 10. Abandoned Rooms
- 11. Ashoka's Treasure
- 12. Prasad's Camp







Printed and published for publication by Mr. Arthur J. Vardon, Cartographer, London. Published by the Geographical Institute of the University of London, in December, 1924. Printed by the Dialektische Commercial Press, London.

Academic Research Atlas No. 1

New Edition, 1951, by Vardon, 1924